

**CORPORATION OF THE
TOWN OF TILLSONBURG**

BY-LAW NO.3701

**A BY-LAW TO REGULATE TRAFFIC AND THE PARKING
OF MOTOR VEHICLES IN THE TOWN OF TILLSONBURG**

TABLE OF SECTIONS

<u>Section</u>	<u>Description</u>	<u>Page</u>
1	Definitions	3
2	Reserved	8
3	Enforcement of By-law	8

PART 1 - TRAFFIC

4	Erection of Control Devices	8
5	Manner of Parallel Parking	8
6	Manner of Angle Parking	8
7	Manner of Parking on One-Way Street	9
8	No Stopping	9
9	No Parking in Unposted Locations	9
10	Overnight Parking	10
11	No Parking in Posted Locations	10
12	Prohibited Parking On Specified Streets Anytime	11
13	No Parking at Taxi Stands	11
14	No Parking in Loading Zones	11
15	No Parking in Horse Drawn Vehicles Stand	11
16	Parking During Emergencies and Special Events	11
17	Restricted Parking on Specified Streets	12
18	Angle Parking Permitted on Specified Streets	12
19	Manner of Parking Motorcycles	12
20	Prohibited Turns	12
21	Designated Lane Movements	12
22	Obstructing Traffic	12
23	Entering Highway	13
24	Funeral and Other Processions	13
25	One-Way Streets	13
26	Through Highways	13
27	Heavy Truck Restrictions	13
28	Reduced Load Limit	14
29	School Bus Loading Zones	14
30	Use of Sidewalks & Bridges	14
31	Coasting or Sliding	14
32	Motor Vehicles to be Locked	14
33	Pedestrian Crossovers	15
34	Higher & Lower Speed Limits	15
35	One Vehicle in Parking Space	15
36	No Long Vehicle Parking	15

PART 2 – FIRE ROUTES

<u>Section</u>	<u>Description</u>	<u>Page</u>
37	Official Sign	15
38	Establishment of Fire Routes	15
39	Fire Chief's Order	15
40	Agreement with Owner of Roadway	15
41	Tampering with Signs	16
42	Conflicting Signs on Fire Routes	16
43	Unauthorized Use of Signs	16
44	No Parking on Fire Route	16

**PART 3 - ON-STREET PARKING FOR
ACCESSIBLE PERSONS**

45	Parking Space for Accessible Persons	16
46	Display of Permit	16
47	Prohibitions Regarding Permits	16
48	Official Sign	17

**PART 4- OFF-STREET PARKING FOR
ACCESSIBLE PERSONS**

49	Designation of Parking Spaces	17
50	Parking Space for Accessible Persons	17

PART 5 – MUNICIPAL PARKING LOTS

51	Municipal Parking Lots	17
----	------------------------	----

PART 6 – PRIVATELY - OWNED LOTS

52	Privately – Owned Off Street Parking Lots	18
----	---	----

PART 7 - PARKING PERMITS

53	Parking Permit Fee	18
54	Temporary Permits	18
55	Designated Permits	18

PART 8 – ON STREET PARKING

56	On Street Parking	18
----	-------------------	----

PART 9 - GENERAL PROVISIONS

57	General Penalty	18
58	Illegally Parked Vehicles	19
59	Impoundment & Removal	19
60	Executive Acts Authorized	19
61	Headings Not Part of By-law	19
62	Deviation from Form	19
63	Conflict with <i>Highway Traffic Act</i>	19
64	Repeal	19
65	Effective Date	19

The Municipal Council of The Corporation of the Town of Tillsonburg enacts as follows:

TRAFFIC AND PARKING BY-LAW

Definitions

1. In this by-law, unless a contrary intention appears,

“abandoned or unplated vehicles” means a police officer or an officer appointed for carrying out the provisions of the Highway Traffic Act who discovers a vehicle apparently abandoned on or near a highway or a motor vehicle or trailer without proper number plates.

“accessible parking space” means any parking space on a highway or parking lot designated by an authorized accessible parking sign restricting parking only to motor vehicles displaying such accessible signage regulated and prescribed by the Province of Ontario with the spaces provided by the Corporation of the Town of Tillsonburg in the absence of Provincial regulation.

“accessible person” means an individual who is unable to walk unassisted for more than 200 metres without great difficulty or danger to his or her health or safety.

“agricultural purposes” means land where animals or birds are kept for grazing, breeding, raising, boarding, training, or for the tillage of soil, rowing, harvesting of vegetables, fruits, field crops or landscaping materials.

“authorized sign” means any sign or other device erected on a Highway by authority of the Ontario Provincial Police on direction of the Council for the Town of Tillsonburg, for the purpose of regulating, warning or guiding traffic.

“bicycle” includes a tricycle having a wheel or wheels of more than 50 cm. in diameter.

“boulevard” means that portion of every road allowance within the limits of the Town of Tillsonburg which is not used as a sidewalk, driveway access, traveled roadway or shoulder;

“bus” means a motor vehicle designed for carrying ten or more passengers and used for the transportation of persons

“bus bay” means a portion of the highway which is designed and constructed outside of the roadway adjacent to it for the purpose of stopping buses while in the act of picking up or discharging passengers;

“by-law enforcement officer” a person duly appointed by the Corporation of the Town of Tillsonburg for the purpose of enforcing the parking provisions of this by-law.

“commercial motor vehicle” means any motor vehicle having permanently attached thereto a truck or delivery body, and includes ambulances, hearses, casket wagons, fire apparatus, motor buses and tractors used for hauling purposes on the highways;

“Corporation” means The Corporation of the Town of Tillsonburg;

“Council” means the Municipal Council of The Corporation of the Town of Tillsonburg;

"Crossover" means

- (i) that part of a highway at an intersection that is included within the connections of the lateral lines of the sidewalks on opposite sides of the highway measured from the curbs, or in the absence of curbs from the edges of the roadway, or
- (ii) any portion of a roadway at an intersection or elsewhere distinctly indicated for pedestrian crossing by signs or by lines or other markings on the surface thereof;

"curb" includes the edge of the traveled portion of a street or roadway;

"designated parking space" means a parking space designated under sections 46 and 47 of this by-law for the sole use of vehicles of an accessible person;

"Downtown Area" (See Figure 2 Attached) means that portion of the Town of Tillsonburg commencing at the intersection of the production westerly of the northerly limit of Bridge Street and the westerly limit of Rolph Street; thence southerly along the westerly limit of Rolph Street., to the production westerly of the southerly limit of Baldwin Street.; thence generally in a easterly direction to a point at the intersection of the southerly limit of Baldwin Street, and the westerly limit of Coon Alley; thence southerly along the westerly limit of Coon Alley to a point at the intersection of the southerly limit of London Street, and the westerly limit of Coon Alley; thence easterly along the southerly limit of London St. to a point at the intersection at the southerly limit of London St. and the westerly limit of Bidwell Street; thence generally in a southerly direction along the westerly limit of Bidwell Street., to a point at the intersection of the westerly limit of Bidwell St., and the northwesterly limit of John Pound Road; thence from the point commencing at the intersection of the production of the southeasterly limit of John Pound Road, and the southwesterly limit of Bloomer St.; thence generally in a easterly direction along the southerly limit of Bloomer ST. to a point of the intersection of the northeasterly limit of Bloomer ST., and the southerly limit of Simcoe St.; thence generally in a northerly direction along the easterly limit of Tillson Avenue to the production easterly of the northern limit of Brock Street East.; thence generally in a westerly direction along the northerly limit of Brock Street East to a point at the intersection of the northerly limit of Brock St East and the easterly limit of Lisgar Avenue.; thence generally in a northerly direction along the easterly limit of Lisgar Avenue to a point at the intersection of the easterly limit of Lisgar Avenue and northerly limit of Bridge St. East; thence generally in a westerly direction along the northerly limit of Bridge St. to the point of commencement.

"double parking" means the parking of a vehicle on any roadway, beside another vehicle which is legally parked adjacent to the curb of the roadway or edge of the roadway, so that vehicles are side by side or any part of the vehicles is side by side.

"driveway access" means the portion of a street which is improved to permit the passage of vehicles between the adjacent roadway and the abutting property.

"fire route" shall mean any private access, route, road way, lane ramp or other means of vehicular access to, or egress from a building and it may include part of a parking lot set aside for use of emergency vehicles.

"gross weight" means the combined weight of vehicle and load;

"holiday" means a statutory holiday, namely, New Years Day, Good Friday, Easter Sunday, Victoria Day, Canada Day, Civic Holiday, Labour Day, Thanksgiving Day, Christmas Day, Boxing Day and Family Day.

"identifying marker", when used with respect to parking for accessible persons means the accessible persons parking permit issued by the Ministry of Transportation under the authority of the *Highway Traffic Act*;

“inoperative motor vehicle” means a motor vehicle which is without a current license plate, and current insurance, and has its fenders, hood, trunk, roof, wheels, or any part of its superstructure removed, or a motor vehicle which is in a dilapidated condition;

"intersection" means the area embraced within the prolongation or connection of the lateral curb lines, or if none, then of the lateral boundary lines of two or more highways which join one another at an angle, whether or not one highway crosses the other;

“laneway- Parking Lot” means a lane; aisle, passageway or access way intended for general traffic circulation within a parking lot, which affords a means of access for vehicles to the driveways and parking spaces.

“laneway- Municipal” means a lane, passageway, alleyway, fire lane or accessway which is municipally owned, or under control of the Corporation, not intended for general traffic circulation, but which affords a means of access for vehicles behind or between properties.

“loading” means the physical activity of moving merchandise from or to a property or another vehicle and the physical activity of passengers entering or departing a vehicle.

“loading zone” the part of a highway set apart for the exclusive purpose of parking a vehicle to load or unload same.

"motor vehicle" includes an automobile, motorcycle, motor assisted bicycle unless otherwise indicated in this by-law, and any other vehicle propelled or driven otherwise than by muscular power, but does not include a street car, or other motor vehicles running only upon rails, or a motorized snow vehicle, traction engine, farm tractor, self-propelled implement of husbandry or road building machine within the meaning of the *Highway Traffic Act*;

"municipality" means the municipality of the Town of Tillsonburg;

“municipal parking lot” shall mean any parking lot owned or under control of the Corporation, improved and intended to provide vehicle parking for the public.

"official sign" means a sign approved by the Ministry of Transportation;

"one-way street" means a street upon which vehicular traffic is limited to movement in one direction;

park" or "parking", when prohibited, means the standing of a vehicle whether occupied or not, except when standing temporarily for the purpose of and while actually engaged in loading or unloading merchandise or passengers;

“parking lot” any lands owned or leased by the Corporation, designed, maintained, regulated and enforced, for the purpose of providing public parking spaces, except a roadway, which shall have the same status as a public highway for the purpose of this by-law.

"parking meter zone" means a part of a street designated by this by-law for parking purposes timed by parking meters;

"parking space" means a portion of the surface of the roadway designated by suitable markings.

"parking meter" means

- (a) a device, sometimes referred to as an "individual parking meter", which indicates thereon the length of time during which a vehicle may be parked, which device has as a part thereof a receptacle for the receiving and storing of coins and a slot or place in which coins may be deposited to activate a timing mechanism to indicate the passage of the interval of time following the deposit of a coin or coins therein, the measurement of which interval is determined by the coin or coins so deposited, and which device also displays a signal when the said interval of time has elapsed; and a device, sometimes referred to as a "pay and display parking meter", which dispenses a piece of paper intended to be removed from the device and displayed by the operator of a vehicle on the interior right-hand side of the front windshield of the vehicle when parked, the paper being imprinted with a time and date beyond which the vehicle may not be parked, and which device has as a part thereof a receptacle for the receiving and storing of coins and a slot or place in which coins may be deposited to activate a mechanism to imprint a time and date on the piece of paper following the deposit of a coin or coins therein, the specific time and date being determined by the coin or coins so deposited.

"pedestrian crossover" means any portion of a roadway designated by by-law of the municipality, at an intersection or elsewhere distinctly indicated for pedestrian crossing by signs on the highway and by lines or other markings on the surface of the roadway as prescribed by the regulations;

"person" includes any person, firm, partnership, association, corporation, company or organization of any kind;

"private roadway", when used with reference to a fire route, means any private road, lane, ramp or other vehicular access to or egress from a building or structure and it may include part of a parking lot;

"police officer" means a member of the Ontario Provincial Police;

"public parking lot or facility" means an off-street parking lot or other parking facility to which the public has access whether on payment of a fee or otherwise;

"restricted parking zone" means a street or part of a street designated by this by-law for the purposes of time restricted parking.

"road allowance" means all allowances for roads, except in so far as they have been stopped up according to law, made by the Crown surveyors, all highways laid out or established under the authority of any statute, all roads on which public money has been expended for opening them or on which statute labour has been usually performed, all roads dedicated by the owner of the land to public use, and all alterations and deviations of and all bridges over any such allowance for highway or road;

"roadway" means the part of a highway that is improved, designed or ordinarily used for vehicular traffic, but does not include the shoulder, and where a highway includes two or more separate roadways, the term "roadway" refers to any one roadway separately and not to all of the roadways collectively;

"school bus" means a chrome yellow bus that is used for the transportation of;

- i) children or
- ii) mentally or physically disabled people to or from a training centre that bears on the front and rear thereof the words "school bus" and on the rear thereof the words "Do not pass when signals flashing"

"school vehicle" means a vehicle that is used for the transportation of:

- i) persons to or from school, or
- ii) mentally or physically disabled people to or from a training centre

and shall only include the following:

- i) a school bus
- ii) a bus and
- iii) a vehicle that is designed to carry less than ten passengers and is used for the transportation of persons and which is identified by public vehicle plates and/or school safety stickers.

"shoulder" means that portion of every street which abuts the roadway and which is designed and intended for passage or stopping of motor vehicles but which extends no more than 3.6 metres in width from the limit of the roadway;

"sidewalk" means any municipal walkway, or that portion of a street between the curb line or the lateral line of a roadway and the adjacent property line, primarily intended for the use of pedestrians;

"stand" means the halting of a vehicle, whether occupied or not, except for the purpose of and while actually engaged in receiving or discharging passengers;

"stop", when required, means the complete cessation of movement;

"stop" or "stopping", when prohibited, means the halting of a vehicle, even momentarily, whether occupied or not, except when necessary to avoid conflict with other traffic or in compliance with the directions of a constable or other police officer or of a traffic control sign or signal;

"street" or "highway" includes a common and public highway, street, avenue, parkway, driveway access, square, place, bridge, viaduct or trestle designed and intended for or used by the general public for the passage of vehicles and includes the area between the lateral property lines thereof;

"through highway" means any highway or part of a highway designated as such by by-law of the municipality and all intersecting highways are marked by a stop sign or yield sign in compliance with the regulations of the Ministry of Transportation.

"time" means, where any expression of time occurs or where any hour or other period of time is stated, standard time or daylight saving time, whichever is in effect in the Town of Tillsonburg pursuant to the *Time Act*;

"Town Council" means the Town Council of The Corporation of The Town of Tillsonburg.

"tractor-trailer unit" means the combination of a commercial motor vehicle and a trailer or semi-trailer;

"traffic" includes pedestrians, ridden or herded animals, vehicles and other conveyances either singly or together while using any street for the purposes of travel;

"traffic control device" means any sign or other device erected or placed for the purpose of guiding, directing or regulating traffic;

"official sign" means a sign approved by the Ministry of Transportation;

"traffic signal" means any device manually, electrically or mechanically operated for the regulation of traffic;

"unlicensed" shall mean without a license plate attached thereto or without a validated license plate attached thereto where such license plate is required to operate the vehicle on a highway.

"U-turn" means to turn a vehicle upon a highway so as to proceed in the opposite direction;

"vehicle" includes a motor vehicle, trailer, traction engine, farm tractor, road building machine and any vehicle drawn, propelled or driven by any kind of power, including muscular power, but does not include a motorized snow vehicle, the cars of electric or steam railways running only upon rails;

"vehicle of an accessible person" means any vehicle displaying an identifying marker issued by the Province of Ontario.

2. Reserved

Enforcement of By-law

3. This by-law may be enforced by a police officer or a municipal law enforcement officer appointed by the Council.

PART 1 - TRAFFIC

Erection of Control Devices

4. (1) Traffic control devices for the purpose of guiding, directing and regulating traffic shall be erected as authorized by the Council.

(2) No person shall place or exhibit any unauthorized device, sign, standard or other marking upon any street attempting or purporting to guide, direct or regulate traffic or the parking of vehicles on a street.

(3) No unauthorized person shall give any signal or direction attempting or purporting to direct traffic unless in an emergency to direct traffic around the scene of an accident, or obstacle, excavation, debris, glass or other hazard.

Manner of Parallel Parking

5. (1) No person shall park a vehicle on any street except upon the right-hand side of the roadway, having regard for the direction in which the vehicle is required to proceed, and when parked on a roadway, the right front and rear wheels or runners of the vehicle shall be parallel to and distant not more than 0.3 metres from the right-hand edge of the roadway adjacent to which such vehicle is parked.

(2) Subsection (1) shall not apply where angle parking is authorized by this by-law, or upon one-way streets as authorized by this by-law.

Manner of Angle Parking

6. (1) Where angle parking is permitted,

(a) no person shall park a vehicle except within the limits defined by pavement markings; or

- (b) if no pavement markings are visible, no person shall park a vehicle except at an angle not exceeding sixty degrees with the permitted direction of travel; and in all cases so that the front end of the vehicle is nearest to the curb or the edge of the street.
- (2) Notwithstanding subsection (1), no person shall park a vehicle at an angle if
- (a) the load being carried extends beyond the rear of the vehicle; or
 - (b) the vehicle has attached to it a trailer as defined by the *Highway Traffic Act*; or
 - (c) such vehicle obstructs or interferes with traffic in any way while so parked.

Manner of Parking on One-Way Street

7. (1) Subject to subsection (2), all persons may park vehicles on both sides of a one-way street in the permitted locations and facing in the direction in which the vehicle is required to proceed.

(2) Unless otherwise regulated, when parked on the left hand side of the roadway, determined by the permitted direction of travel, the left front and left rear wheels or runners of the vehicle shall be parallel to and distant not more than 0.3 metres from the edge of the roadway adjacent to which such vehicle is parked.

No Stopping (Schedule 1)

8. (1) No person shall stop a vehicle in a manner known as "double parking" or in any traffic lane other than the curb lane.

(2) No person shall stop a vehicle or any part of a vehicle in the following locations when appropriate signs have been erected and are on display, when signs are hereby authorized:

- (a) in front of the entrance to the Town Centre Mall
 - (b) within an intersection at anytime
 - (c) within 15 metres of any intersection
 - (d) as locations set out in Schedule 1
- (3) Subsection (2) (a) does not apply to
- (a) a school vehicle engaged in the transportation of persons when such vehicle is stopped to discharge or pick up passengers.

No Parking in Unposted Locations

9. (1) No person shall park a vehicle in any of the following places during the specified times:
- (a) in such a manner so that any part of the vehicle is situated upon or over a sidewalk at any time of the day or night;
 - (b) between a sidewalk and the adjacent roadway at any time;

- (c) on any boulevard at any time, except where authorized by by-law, enacted under the provisions of section 310 of the *Municipal Act* or a successor of that section;
- (d) on a roadway or shoulder or in front of or within 1 m of a driveway or laneway at anytime;
- (e) within an intersection at any time;
- (f) within 2 metres of a fire hydrant or where the hydrant is set back from the edge of the roadway, within 2 metres of the point at which the prolongation of the centre line of the hydrant at right angles to the edge of the roadway intersects such edge at any time;
- (g) on a crossover at any time;
- (h) within 6 metres of the nearest crossover at an intersection at any time;
- (i) on any street in a manner which obstructs traffic at any time;
- (j) in a position which will prevent the convenient removal of any other vehicle previously parked at any time;
- (k) on any ramp or maneuvering area established as part of a parking arrangement under the provisions of section 310 of the *Municipal Act* or a successor of that section at any time.
- (l) within 15 metres of any intersection controlled by traffic signals.
- (m) in a manner to obstruct municipal laneway.

(2) Nothing in subsection (1) shall prohibit the proper parking of bicycles in a bicycle rack erected by the Corporation or approved by the Town Council under a written agreement.

Overnight Parking (Figure 9)

10. (1) Overnight parking is permitted on all streets in the Town of Tillsonburg during the period of April 1st to November 14th except:
- (a) On Broadway from Bridge Street to London Street, No Parking 2 am – 6 am.
- (2) During the period of November 15th to March 31st, No Parking 2 am – 6 am on any street.

No Parking In Posted Locations

11. (1) No person shall park a vehicle or any part of a vehicle in the following locations when appropriate signs have been erected and are on display, which signs are hereby authorized:
- (a) in front of the entrance to a hospital
 - (b) within 8 metres of the location of a fire hall and the premises used in connection therewith on that side of the street on which such a fire hall is located, or on the opposite side of the street within 8 metres of a point opposite the centre exit of such fire hall;
 - (c) upon that side of the street and immediately adjacent to any school property;

- (d) upon that side of the street and immediately adjacent to the frontage or flankage of any service station providing fuel for motor vehicles;
- (e) within 30 metres of any intersection controlled by traffic signals.
- (f) within those areas around 45 Hardy Ave. that are posted "No Parking Emergency Vehicles Only" (See Figure 10 Attached).
- (g) within the Municipal Lots of the Town of Tillsonburg.

(2) Nothing in subsection (1) shall prohibit the proper parking of bicycles in a bicycle rack erected by the Corporation of Tillsonburg or approved by the Town Council under a written agreement.

Prohibited Parking On Specified Streets Anytime (Schedule 2 Attached)

12. No person shall park a vehicle or any part of a vehicle on the streets hereinafter set out in Column 1 in Schedule 2 of this by-law, the side or sides of streets set out in the corresponding line or lines in Column 2 thereof, between the points set out in Column 3 thereof and the points set out in Column 4 thereof, during the prohibited time or times set out in Column 5 thereof, when appropriate signs have been erected and are on display, which signs are hereby authorized.

No Parking At Taxi Stands (Schedule 3)

13. (1) When authorized signs are erected and are on display, which signs are hereby authorized, no person other than those persons operating a taxi cab under a valid licence issued by the Clerk of The Corporation of the Town of Tillsonburg shall park or stop a vehicle or any part of a vehicle to load or unload passengers or merchandise on any streets set out in Schedule 3 of this by-law.

No Parking In Loading Zones (Schedule 4)

14. When appropriate signs are erected and are on display, which signs are hereby authorized, no person shall park a vehicle or any part of a vehicle on any of the streets set out in Column 1 of this by-law, the side or sides of streets set out in Column 2 thereof, location or parts thereof set out in Column 3 thereof, unless such vehicles are being loaded or unloaded, and the entire vehicle is located within the designated loading zone; and the streets or portions thereof referred to in the said schedule are hereby designated as Loading Zones.

No Parking In Horse Drawn Vehicle Stands

15. That motor vehicles be prohibited from parking in spaces posted for the use of horse drawn vehicles in municipal parking lots.

Parking During Emergencies and Special Events

16. (1) Notwithstanding any other provisions of this by-law to the contrary, in case of fire, a parade, an assembly of persons, a congestion of traffic, a construction project or an emergency, parking may be restricted or prohibited by the Town Council or its authorized representative or the Detachment Commander of the Ontario Provincial Police acting through police officers, and no person shall park a vehicle in contravention of such restrictions or prohibition.

(2) For the purposes of this section, "emergency" includes a snowfall or other act of God, which hinders, restricts or prohibits movement of vehicles or pedestrians on a highway.

(3) The declaration of an emergency and the parking restrictions or prohibitions shall be

effected by a systematic broadcast on local radio and television stations in the Town of Tillsonburg and such broadcast shall be deemed to be sufficient notification of the restrictions or prohibition then in effect.

Restricted Parking on Specified Streets (Schedule 5 Attached)

17. When appropriate signs have been erected and are on display which signs are hereby authorized, no person shall park a vehicle or any part of a vehicle on any of the streets set out in Column 1 in Schedule 5 of this by-law, the side or sides of streets set out in Column 2 thereof, between the streets or parts thereof set out in Column 3 and 4 thereof, and during the time or times set out in Column 5 thereof, for a longer period than provided.

Angle Parking Permitted On Specified Streets (Schedule 6)

18. No person shall park a vehicle except at any angle, in a manner as described in section 18, on any of the streets set out in Column 1 in Schedule 6 of this by-law, on the side or sides of streets set out in Column 2 thereof, between the streets or parts thereof set out in Columns 3 and 4 thereof.

Manner of Parking Motorcycles

19. (1) No person shall park a motorcycle at more than an angle of forty-five degrees to the curb.
- (2) Where parking space is designated by markings, no more than three motorcycles shall be parked in one space.

Prohibited Turns (Schedule 7)

20. (1) Within 30 metres of an official sign designating "No-U-Turn" posted in accordance with Schedule 7 of this by-law, no driver or operator of a vehicle upon a highway shall make a U-turn.
- (2) Where an official sign forbidding a left or right turn or both has been posted in accordance with Schedule 7 of this by-law, every driver or operator of a vehicle shall obey such sign.

Designated Lane Movements (Schedule 8 Attached)

21. (1) With respect to the highways set out in Column 1 of Schedule 8 of this by-law which have been divided into clearly marked lanes for traffic between the limits set out in Column 2 thereof, each of the said lanes indicated in Column 3 thereof is during the times and days set out in Column 5 thereof hereby designated for traffic moving in the particular direction set out in Column 4 thereof.

(2) Each designation made by subsection (1) of this by-law shall be effective upon the erection of official signs approved by the Ministry of Transportation indicating such designation.

Obstructing Traffic

22. (1) No owner or operator of a motor vehicle shall obstruct a street with a motor vehicle, which becomes stalled or for any reason cannot be moved by its ordinary motive power.
- (2) Any vehicle stopped on any street shall be moved away by the owner or operator thereof at the direction of a police officer when traffic congestion, proximity to a fire or any other condition renders the removal of such vehicle expedient.

- (3) All costs and charges for removing, care and storage thereof, if any as may be incurred by the removal of a vehicle pursuant to Section 2 are lien upon the vehicle, which may be enforced in the manner provided by the Repair and Storage Liens Act R. S. O. 1980, C. 198 S. 147 (13) and amendments thereto.

Entering Highway (Schedules 9 and 10 Attached)

23. (1) In addition to the provisions of the *Highway Traffic Act* requiring stop signs at intersections on through streets, stop signs shall also be installed facing the traffic proceeding in the directions indicated in Column 2 of Schedule 9 of this by-law, at the intersecting streets set out in Column 1 thereof.

(2) Yield signs are authorized and shall be installed facing the traffic proceeding in the directions indicated in Column 2 of Schedule 10 of this by-law, at the intersecting streets set out in Column 1 thereof.

Funeral and Other Processions

24. (1) No person shall drive a vehicle so that it intersects a funeral or other authorized procession in motion except under the direction of a police officer.

(2) All persons driving vehicles in a funeral or other procession shall drive such vehicles as near to the right-hand edge of the roadway as is practical and safe.

(3) No parade of vehicles or persons or both shall be held on any highway within the Town of Tillsonburg without prior approval of Council or Director of Operations.

One-Way Streets (Schedule 11)

25. The highways set out in Column 1 of Schedule 11 of this by-law between the limits set out in Columns 2 and 3 are hereby designated for one-way traffic only in the directions set out in Column 4.

Through Highways (Schedule 12 Attached)

26. The street or parts of streets set out in Schedule 12 of this By-law, are designated and declared to be through highways but shall not include any intersecting highways where traffic signals are installed. (Figure 2 Attached.)

Heavy Truck Restrictions (Schedule 13 Attached)

27. (1) In this section "prohibited street" means any street or part thereof within the Town of Tillsonburg not set forth in Schedule 13 of this by-law and upon which there are erected signs prohibiting heavy trucks. (See Figure 3 Attached.)

(2) No person shall operate or park a heavy truck on a prohibited street.

(3) Subsection (2) does not apply where a heavy truck is being necessarily operated in the usual conduct of business and proceeds by way of the shortest route to or from any street or part thereof set forth in Schedule 13 of this by-law.

(4) The Town of Tillsonburg shall keep and maintain accurate maps illustrating those streets or parts thereof in Schedule 13, which maps shall be available to the public.

(5) The Town Council is hereby authorized to cause the streets not listed in Schedule 13 to be marked with signs to prohibit their use by heavy trucks.

(6) This section does not apply to heavy trucks being used for deliveries to or removals from properties being used for agricultural purposes.

- (7) No person shall on any highway park a commercial vehicle with a gross weight of over 4,000 kgs. in a residentially zoned area of the Town of Tillsonburg as set out in the "Zoning By-law", as amended time to time, of the Town of Tillsonburg except for the purpose of delivery or receiving goods in such an area.

Reduced Load Limit (Schedule 14 Attached)

28. (1) The highways set out in Column 1 of Schedule 14 of this by-law between the limits set out in Columns 2 and 3 are restricted to a reduced load limit of a maximum weight of five (5) tones per axel for any vehicle traveling on the said highways during the period March 1 to April 30 inclusive in any year. (See Figure 4 Attached.)

(2) The Town of Tillsonburg is authorized to erect such signage as is required to properly designate and identify the highways listed in Schedule 14 of this by-law as having reduced load limits during the period of time mentioned in paragraph (1) of this section.

(3) No person shall operate a vehicle that does not comply with the reduced load limit regulations mentioned in subsection (1) of this section, on any of the highways listed in Schedule 14 of this by-law during the period of time mentioned in subsection (1) of this section.

School Bus Loading Zones (Schedule 15)

29. (1) Highways or portions thereof as set out in Column 1 of Schedule 15 of this by-law, on the side of the street set out in Column 2, thereof, between the parts of the streets set out in Columns 3 and the times set out in column 4 which are hereby designated as School Bus Loading Zones. (Figure 11 attached).

(2) No person shall park a school bus or a school vehicle or any part of a school bus or a school vehicle except entirely in a School Bus Zone that has been established under subsection 29 (1) of this by-law.

(3) No person shall stop a vehicle other than a school bus or school vehicle in a designated school bus loading zone as set out in Schedule 15.

Use of Sidewalks & Bridges

30. (1) No person shall use any sidewalk, path or boulevard for any other purpose other than pedestrian traffic, except as specifically permitted by by-law or for the purpose of crossing such sidewalk, path or boulevard to enter or leave a driveway; provided that this section shall not apply to vehicles used for the carriage of small children or invalids and vehicles approved by the Detachment Commander of the Ontario Provincial Police.

(2) No person shall jump, dive or fish from any bridge, either vehicular or pedestrian, in the Town of Tillsonburg.

Coasting or Sliding

31. No person shall coast or slide by the use of any hand-sleigh or toboggan on any street.

Motor Vehicles to be Locked

32. No person driving or in charge of a motor vehicle, other than a commercial motor vehicle, shall allow the same to stand unattended unless,

- (a) the doors of the vehicle are locked and its windows are closed; or
- (b) the key is not in the ignition or in a readily accessible location in the vehicle, so as to prevent the operation of the vehicle by any person not authorized by the owner, driver or person in charge.

Pedestrian Crossovers (Schedule 16)

33. The highways set out in Column 1 of Schedule 16 of this by-law, at the locations set out in Column 2, are hereby designated as pedestrian Crossovers.

Higher and Lower Speed Limits (Schedule 17(a) + (b))

34. (a) The highways set out in Column 1 of Schedule 17(a) of this by-law, between the limits set out in Columns 2 and 3, are hereby restricted to maximum rates of speed as set out in Column 4.

(b) The highways set out in Column 1 of Schedule 17(b) of this by-law, between the limits set out in Column 2 and 3, are hereby restricted to maximum rates of speed as set out in Column 4.

One Vehicle In Parking Space

- 35. (1) No person shall park more than one vehicle in any one parking space at any one time.
- (2) No person shall park a vehicle in a parking space that is partly or completely occupied by another vehicle.

No Long Vehicle Parking

36. No person shall park any motor vehicle in excess of 6.1 meters in length in a manner that shall obstruct the movement of other vehicles.

PART 2- FIRE ROUTES

OFFICIAL SIGN (Figure 5 Attached)

- 37. (1) In this part “official sign” means a fire route sign in the form set out in Figure 5 of this by-law.
- (2) All fire route signs legally in place on the 26th of February 2002 in the Town of Tillsonburg shall be deemed to be official signs pursuant to this by-law.

Establishment of Fire Routes

38. A private roadway along which approval has been given by the Corporation for the erection of official signs is a fire route.

Fire Chief's Order

39. If after inspection of any building, the Fire Chief of the Corporation is satisfied that, in order to suppress and prevent the spread of fires, a fire route is warranted in respect of any building, he may serve or cause to be serviced by personal service or by prepaid registered mail to the owner of the building shown on the records of the Land Registry office, an order requiring the owner to comply with the provisions of Fire Code and / or building Code Act Regulations, and every owner shall comply with such order within sixty (60) days of the date of its service upon him or its mailing to him.

Agreement with Owner of Roadway (Schedule 18 Attached)

40. The Corporation and the owner of a private roadway may enter into an agreement in the form set out in Schedule 18 of this by-law or in a development agreement pursuant to the site plan approval process providing for the designation of the roadway as a fire route.

Tampering With Signs

- 41. No person shall move, remove or interfere with an official sign along a fire route or obstruct a view of an official sign along a fire route.

Conflicting Signs on Fire Routes

- 42. No person shall erect or maintain along a fire route any sign which may conflict or be confused with an official sign.

Unauthorized Use of Signs

- 43. No person shall erect or maintain a facsimile of an official sign along any private roadway whether a fire route or not.

No Parking On Fire Route

- 44. No person shall park a vehicle along a fire route or so that any part of a vehicle is located within the fire route.

PART 3 - ON-STREET PARKING FOR THE ACCESSIBLE PERSONS

Parking Space for Accessible Persons (Schedule 19 Attached)

45. Notwithstanding the provisions of this or any other by-law, no person shall park, stand, stop or leave a motor vehicle in any designated parking space set out in Schedule 19 of this by-law except a motor vehicle,

- (a) that is operated by or carries a accessible person, and
- (b) that is identified by a current original identifying marker; and
- (c) that is parked entirely within a designated parking space.

Display of Permit

- 46. An identifying marker, shall be displayed on
 - (a) the inner surface of the windshield, as close as practicable to the lower left-hand corner and as close as practicable to the left-hand side of the motor vehicle, or
 - (b) the outer surface of the sun visor on the left-hand side of the motor vehicle so as to be visible through the windshield from the exterior of the car when the sun visor is in a lowered position.

Prohibitions Regarding Permits

- 47. No person shall
 - (a) deface or alter any current original identifying marker furnished by the Ministry of Transportation;
 - (b) use or permit the use of a defaced or altered current original identifying marker furnished by the Minister of Transportation;

- (c) use or permit the use of a current original identifying marker furnished by the Ministry of Transportation except the accessible person to whom the current original identifying marker is furnished; or a person transporting such accessible person;
- (d) without the authority of the person to whom a current original identifying marker has been issued, remove a current original identifying marker furnished by the Ministry of Transportation from a motor vehicle.

Official Sign (Figure 6 Attached)

48. In this Part, "official sign" means a sign in the form set out in Figure 6 of this by-law.

PART 4 - OFF-STREET PARKING FOR THE ACCESSIBLE

Designation of Parking Spaces

49. (1) Where in a public parking lot or facility one or more parking spaces are intended for the sole use of a vehicle of a accessible person, The Town of Tillsonburg shall identify each such parking space by erecting one or more official signs in such a manner that the official sign or signs shall be clearly visible to the operator of any vehicle approaching or entering such parking space.

(2) Where the requirements of subsection (1) of this section are complied with, each such parking space is for the purposes of this by-law a designated parking space for the sole use of vehicles of accessible persons.

(3) Notwithstanding any provision in this Part to the contrary, no designated parking space shall be located in a fire route designated under Part 2 of this by-law.

PARKING SPACE FOR ACCESSIBLE PERSONS

50. No person shall park, stand, stop or leave a motor vehicle in any designated parking space except a motor vehicle that is identified by a current original identifying marker.

PART 5- MUNICIPAL PARKING LOTS (Figure 7, 8, Attached)

51. Parking is permitted in the municipal parking lots set out in Figure 7 with the exception of:

- (1) Figure 8 will be used to indicate a "2 Hour Limit"
- (2) No Person shall park an unlicensed vehicle on a municipal parking lot.
- (3) No Person shall park an inoperable motor vehicle on a municipal parking lot.
- (4) Where there are pavement markings or designated parking spaces, no person shall park a vehicle where it is not wholly within the designated parking space.
- (5) No person shall park a vehicle so as to obstruct the passage of vehicles in a parking lot laneway or any parking lot.

PART 6 - PRIVATELY-OWNED LOTS

Privately-Owned Off Street Parking Lots (Schedule 20 Attached)

52. No person shall permit a vehicle to be parked in the same parking space in a privately-owned parking lot or other parking facility for a longer period at any one time than the maximum period allowable, if any, for such vehicle as prescribed by signs posted upon such lot or facility.

PART 7 - PARKING PERMITS

Parking Permit

53. Parking Permits maybe applied for in situations where adequate parking is not available on the property. Issuance of permits will be granted at the discretion of the Town and will be valid for up to six (6) months. Permit fees are set out in Schedule 22 for any permits issued six(6) months after the passing of this bylaw. Permits are valid only for the vehicle and location for which they are registered and must be clearly displayed in the windshield while occupying the restricted parking site.

- (a) The monthly fee per vehicle is set out in Schedule 22.

Temporary Permits

54. Temporary Permits are available for driveway repairs and overnight guests.

- (a) In order to obtain an exemption, a Temporary Parking Permit application prescribed by the Town will be completed and submitted two (2) business days prior to the required request for review.
- (b) A maximum of 5 Temporary Parking Permits are available in one calendar year per location/property.
- (c) Exemptions are conditional during the winter months beginning November 15th to March 31, and become void if snow removal and or winter road maintenance operations become necessary.

Designated Permits

55. Designated On Street Parking Permits are identified in Schedule 23.

PART 8 – ON STREET PARKING

56. (1) No Person shall permit any vehicle to be parked, stand, stopped or leave a vehicle on any streets longer than 48 hours except:

- (a) where it has been designated set out in Schedule 23
- (2) No person shall park an inoperable motor vehicle on any street
- (3) No person shall park an unlicensed vehicle on any street

PART 9 - GENERAL PROVISIONS

General Penalty (Schedule 21 Attached)

57. (1) Except where otherwise expressly provided by this by-law or the *Highway Traffic Act*, every person who:

- (a) contravenes any provision of this by-law; or
- (b) is the owner of a vehicle that is parked or stopped in contravention of any provision of this by-law, is guilty of an offence and on conviction is liable to any penalty as provided in the *Provincial Offences Act*
- (c) Out of Court Penalties listed in Schedule 21 of this by-law.

Illegally Parked Vehicles

58. Where a vehicle has been left parked, stopped or left standing in contravention of this by-law as passed, the owner of the vehicle, notwithstanding that he was not the driver of the vehicle at the time of the contravention of the by-law, is guilty of an offence and is liable to the fine prescribed for the offence unless, at the time of the offence, the vehicle was in the possession of some person other than the owner without the owner's consent.

IMPOUNDMENT AND REMOVAL

59. A Municipal Law Enforcement Officer upon discovery of any motor vehicle parked or standing in contravention of the provisions of this By-Law shall cause it to be moved or taken to and placed or stored in a suitable location and all costs associated with its removal, and impoundment will be the responsibility of the registered owner of the vehicle.

Executive Acts Authorized

60. The Mayor and the Administration are hereby authorized to do all things and the Mayor and the CAO are hereby authorized to execute on behalf and under the seal of the Corporation any document necessary to give effect to this by-law.

Headings Not Part of By-law

61. The headings in the body of this by-law form no part of the by-law but are inserted for convenience of reference only.

Deviation Form

62. Where a form or words or expressions are prescribed in any Schedule to this by-law, deviations therefrom not affecting the substance or calculated to mislead do not vitiate them.

Conflict With Highway Traffic Act

63. In the event of conflict between the provisions of this by-law and the *Highway Traffic Act*, the provisions of the said *Act* prevail.

Repeal

64. That By-law No. 2997 and its amendments are hereby repealed.

Effective Date:

65. This By-Law shall become effective upon the passing thereof and upon the approval of the set fines by the Regional Senior Justice of the Ontario Court of Justice.

READ A FIRST AND SECOND TIME THIS 25th DAY OF MARCH, 2013.

READ A THIRD TIME AND FINAL TIME AND PASSED THIS 8TH DAY OF APRIL, 2013.


DEPUTY MAYOR – Mark Renaud


TOWN CLERK – Donna Wilson

TABLE OF SCHEDULES

SCHEDULE	DESCRIPTION	PAGES
1.	No Stopping	22
2.	Prohibited Parking on Specified Street	25
3.	No Parking at Taxi Stands	33
4.	No Parking in Loading Zones	34
5.	Restricted Parking on Specified Streets	35
6.	Angle Parking Permitted on Specified Streets	38
7.	Prohibited Turns	39
8.	Designated Lane Movements	40
9.	Entering Highway – (Stop Signs on Specified Streets)	41
10.	Entering Highway – (Yield Signs on Specified Streets)	64
11.	One Way Streets	67
12.	Through Highways	68
13.	Heavy Traffic Routes	73
14.	Reduced Load Limit	74
15.	School Bus Loading Zones	75
16.	Pedestrian Crossovers	76
17.	Higher & Lower Speed Limits	77
18.	Agreement with Owner of Roadway Regarding Fire Routes	79
19.	Accessible Parking Spaces	81
20.	Agreement with Owner of Private Parking	84
21.	Out of Court Penalties	86
22.	Parking Permit Fee	87
23.	Designated on Street Parking	88

TABLE OF FIGURES

FIGURES	DESCRIPTION	PAGES
1	Official Parking Permit	87
2	Official Downtown Area Map	89
3	Official Heavy Truck Route Map	90
4	Official Reduce Load Map	91
5	Official Fire Route Sign	92
6	Official Accessible Sign	93
7	Official Municipal Parking Lot Map	94
8	Official “2 Hour Parking Sign”	95
9	Official “No Overnight Parking 2 AM – 6 AM	96
10	Official “No Parking Emergency Vehicles Only”	97
11	Official “School Bus Loading Zone”	98
12	Official “No Parking – Loading Zone”	99
13	Official “No Stopping Zone”	100
14	Official “Horse and Buggy Parking Only”	101

SCHEDULE 1**NO STOPPING**

COLUMN 1	COLUMN 2	COLUMN 3	COLUMN 4	COLUMN 5
HIGHWAY	SIDE	FROM	TO	TIME OR DAYS
Cat Alley Alley P1 500 BTN Ridout St & Brock St. & adjacent to Lot 1112 to 1118 Plan 500	Both	41 meters South of Ridout St.	Brock St.	Anytime
Bidwell St	West	North side of Brock St. W.	28.5 m North of Brock St. W.	Anytime
Broadway	East/West	John Street	Northern Town Limits	Anytime
Brock St. E.	North/ South	Harvey St	23m west of Harvey St.	Anytime.
Demeyere Ave.	North	Maple Lane	Alexander Ave.	Sept.1- June 30 th Mon.- Fri. 8 am – 9 am 3 pm – 4 pm
Harvey St.	East	Bridge St	109m South of Bridge St.	Anytime
Harvey St	South/East	Lot 7A	39 meters South	Anytime
Harvey St.	West	Ridout St.	121m North of Ridout St.	Anytime
Harvey St.	West, South of Bridge St.	39.5 m South of Bridge St.	41.8 m South of Bridge St.	Anytime
Harvey St.	West, South of Bridge St.	67.7 m South of Bridge St.	79.3 m South of Bridge St.	Anytime
Maple Lane	East	Demeyere Ave	58 m North of Demeyere Ave.	Sept.1 – June 30 th Mon- Fri. 8 am – 9am 3pm – 4pm

COLUMN 1 HIGHWAY	COLUMN 2 SIDE	COLUMN 3 FROM	COLUMN 4 TO	COLUMN 5 TIME OR DAYS
Maple Lane	West	Centre line of South Entrance of 25 Maple Lane	13 m North	Anytime
Maple Lane	Both	Concession St	Maple Court	Anytime
Oxford St.	North/South	Harvey St.	Tillson Ave.	Anytime
Park Ave.	Both	Gowrie St.	Concession St.	Anytime
Quarter Town line Rd	West	Southridge Rd	50 meters north of Southridge Rd	Anytime
Quarter Town line Rd	East	Southridge Rd	North Town Limits	Anytime
Ridout St. E.	North	Harvey St.	Broadway	Anytime
*Simcoe St.	Both	Tillson Ave.	West Town Line	Anytime
Southridge Rd.	South	Quarter Town Line Rd.	Daffodil Dr.	Sept. 1 – Jun 30 th Mon- Fri. 8 am – 9 am 3 pm – 4 pm
Southridge Rd	North	Quarter Town Line Rd	29 m West of Quarter Town Line Rd.	Anytime
Southridge Rd	North	100m West of Quarter Town Line Rd.	115m West of Quarter Town Line Rd	Anytime

COLUMN 1	COLUMN 2	COLUMN 3	COLUMN 4	COLUMN 5
HIGHWAY	SIDE	FROM	TO	TIME OR DAYS
*Tillson Ave.	West	Brock St.	Oxford St.	Anytime
*Tillson Ave.	West	Fifth St.	Clark St.	Anytime
*Tillson Ave.	West	Clark Street	North St.	Anytime
*Tillson Ave.	East	Simcoe St.	Concession St.	Anytime
*Tillson Ave.	West	Bridge St.	Train Track	Anytime
*Tillson Ave.	West	Fourth St.	10 m North of Fourth St.	Anytime
*Vienna Road	East/West	Simcoe St.	Highway # 3	Anytime

*County Road

25
SCHEDULE 2

PROHIBITED PARKING ON SPECIFIED STREET

COLUMN 1 HIGHWAY	COLUMN 2 SIDE	COLUMN 3 FROM	COLUMN 4 TO	COLUMN 5 TIME OR DAYS
Ball Alley	Both	Ball St	First Alley	No Parking Anytime
Barker St.	North	Tillson Ave.	Wellington St.	No Parking Anytime
Baldwin St	North	Holland Gate	Rolph St.	No Parking Anytime
Bear St.	North	Broadway	Rolph St.	No Parking Anytime
Bell Mill Road	Both	Hwy #3	Town Limits	No Parking Anytime
Bidwell St.	East	Prospect St.	Concession St.	No Parking Anytime
Bidwell St.	West	Prospect St.	John Pound Rd	No Parking Anytime
Bloomer St.	Both	Oxford St.	Hydro Station	No Parking Anytime
Bridge St. East	North	Tillson Ave.	Lisgar Ave.	No Parking Anytime
Bridge St. East	South	Queen St.	Lisgar Ave.	No Parking Anytime
Bridge St. East	Both	Lisgar Ave.	Broadway	No Parking Anytime
Bridge St. West	South	Broadway	Rolph St.	No Parking Anytime

COLUMN 1 HIGHWAY	COLUMN 2 SIDE	COLUMN 3 FROM	COLUMN 4 TO	COLUMN 5 TIME OR DAYS
Broadway	Both	Bridge Street	John Street	No Parking Anytime
Broadway	West	Washington Grand	37.9 m South of Washington Grand	No Parking Anytime
Brock St. East	North	Maple Lane St.	Tillson Ave.	No Parking Anytime
Brock St. East	South	Harvey St.	16.9 m East of Harvey St.	No Parking Anytime
Brock St. East	Both	Tillson Ave.	Lisgar Ave.	No Parking Anytime
Brock St. West	South	Bidwell St.	End	No Parking Anytime
Cat Alley	Both	Brock St.	Dead End	No Parking Anytime
Concession St. E	Both	Broadway	Tillson Ave.	No Parking Anytime
Concession St. E.	North	Tillson Ave.	105 m West of Parkwood Dr.	No Parking Anytime
Concession St. W.	North	Quarter Town Line Rd	Charlotte Ave	No Parking Anytime
Concession St. W	Both	West Town Limits	Quarter Town Line Rd	No Parking Anytime
Concession St. W	Both	Broadway	Charlotte Ave	No Parking Anytime
Coon Alley	Both	Concession St.	Dead End	No Parking Anytime

COLUMN 1 HIGHWAY	COLUMN 2 SIDE	COLUMN 3 FROM	COLUMN 4 TO	COLUMN 5 TIME OR DAYS
Coreless Lane	Both	Brock St.	Hyman St.	No Parking Anytime
Coyle Lane	Both	Tillson Ave.	End	No Parking Anytime
Cranberry Road	Both	North St.	Town Limits	No Parking Anytime
Devonshire Ave.	Both	Broadway	Lisgar Ave.	No Parking Anytime
Ebert Alley	Both	Bridge St.	Dead End	No Parking Anytime
Edgewood Dr.	Both	Brock St. West	Dead End	No Parking Anytime
Elgin St.	North	Tillson Ave.	Lisgar Ave.	No Parking Anytime
Erie Court	Both	Devonshire Ave.	Dead End	No Parking Anytime
First Street	North	King St.	Tillson Ave.	No Parking Anytime
First Alley	Both	Tillson St.	Ball Alley	No Parking Anytime
Fourth St.	South	Lisgar Ave.	Tillson Ave.	No Parking Anytime
Fox Alley	Both	London St.	Concession St.	No Parking Anytime
Francis Street	South	Tillson Ave.	Kara Lane	No Parking Anytime
George St	Both	John Pound Rd	Top of the Hill	No Parking Anytime

COLUMN 1 HIGHWAY	COLUMN 2 SIDE	COLUMN 3 FROM	COLUMN 4 TO	COLUMN 5 TIME OR DAYS
Glendale Drive	Both	Broadway	Victoria St.	No Parking Anytime
Glendale Drive	North	Poplar St.	Victoria St.	No Parking Anytime
Glendale Drive	South	Hawthorne Crescent	Parkside Drive	No Parking Sept 1 – Jun 30 th 7:30 am – 8:30 am 2:30 pm – 3:30 pm Mon- Fri
Glendale Drive	South	Parkside Drive	Victoria St.	No Parking Anytime
Glendale Drive	South	Poplar St.	Hawthorne Crescent	No Parking Anytime
Hale Street	North	Coon Alley	Rolph St.	No Parking Anytime
Hale Street	North	Rolph St	Valley View Lane	No Parking Anytime
Harvey Street	West	Brock St.	Ridout St.	No Parking Anytime
Harvey Street	East	London St. East	Oxford St.	No Parking Anytime
Hickory Lane	Both	Wilson Ave.	Dead End	No Parking Anytime
Hilliker Alley	Both	Elgin St.	Dead End	No Parking Anytime
Hillyndale Road	North	Potters Road	Lorriane Avenue	No Parking Anytime

COLUMN 1 HIGHWAY	COLUMN 2 SIDE	COLUMN 3 FROM	COLUMN 4 TO	COLUMN 5 TIME OR DAYS
Hyman St.	North	Tillson Ave.	Maple Lane	No Parking Anytime
Joseph St.	North	Tillson Ave.	Dead End	No Parking Anytime
King St.	Both	Concession St.	Fifth St.	No Parking Anytime
King St.	West	Concession St	Bridge St.	No Parking Anytime
Lamers Court	Both	Devonshire Ave.	Dead End	No Parking Anytime
Lindsay St.	Both	Tillson Ave.	18 meters East of Tillson Ave.	No Parking Anytime
Lisgar Ave.	Both	Brock St. East	Concession St.	No Parking Anytime
Lisgar Ave.	East	Fifth St.	Van Norman Dr.	No Parking Anytime
Lisgar Ave.	West/South	Concession St.	Hardy Ave.	No Parking Anytime
Lisgar Ave.	North	50.7 m West of Van Norman Dr.	65.1 m West Van Norman Dr.	No Parking Anytime
Lisgar Ave.	North	117.4 m West of Van Norman Dr.	131.7 m West of Van Norman Dr.	No Parking Anytime
Lisgar Ave.	North	186.5 m West of Van Norman Dr.	201 m West of Van Norman Dr.	No Parking Anytime

COLUMN 1	COLUMN 2	COLUMN 3	COLUMN 4	COLUMN 5
HIGHWAY	SIDE	FROM	TO	TIME OR DAYS
Lisgar Ave.	North	Devonshire Ave.	Broadway	No Parking Anytime
London St. West	South	Broadway	Dead End	No Parking Anytime
Maple Court	West	Maple Lane	Concession St.	No Parking Anytime
Maple Lane	Both	Hyman	Brock St. E.	No Parking Anytime
Neff Alley	Both	Tillson Street	Ontario St.	No Parking Anytime
New Vienna Road	West	Old Vienna Road	Young St.	No Parking Anytime
Niagara St.	North	Broadway	Victoria St.	No Parking Anytime
North St. East	Both	Broadway	Woodcock Dr	No Parking Anytime
North St. East	North	411m East of Wellington St.	Easterly Town limits.	No Parking Anytime
North St. East	Both	Herford St.	East Town Limits	No Parking Anytime
Old Vienna Road	Both	Simcoe St.	New Vienna Road	No Parking Anytime
Ontario St.	Both	Simcoe St.	Dead End	No Parking Anytime
Oxford St.	South	Tillson Ave.	Broadway	No Parking Anytime
Parkwood Dr.	East	Concession St.	Demeyere Ave.	No Parking Anytime

COLUMN 1 HIGHWAY	COLUMN 2 SIDE	COLUMN 3 FROM	COLUMN 4 TO	COLUMN 5 TIME OR DAYS
Pine St.	South	Tillson Ave.	Maple Lane	No Parking Anytime
Potters Road	East	Simcoe St.	Town Limits	No Parking Anytime
Prospect St.	South	Broadway	Bidwell St.	No Parking Anytime
PUC Alley	Both	Elgin St.	Durham St.	No Parking Anytime
Rogers St. South Alley	North & South	1 st Alley East of Tillson Avenue	East Limit of Rogers Street	No Parking Anytime
Ridout Street West	South	Bidwell Street	Coon Alley	No Parking Anytime
Rolph St.	West	Baldwin Street	North Side of Ridout Street	No Parking Anytime
Rolph St.	West	41.7m North of Ridout Street.	Concession St. West	No Parking Anytime
Rolph St.	East	24.9 m South of Wolf Street	66.7 m South of Wolf Street	No Parking Anytime
Rolph St.	East	North side of Wolf Street	61m North of Wolf Street	No Parking Anytime
Rolph St.	East	27m South of Bear Street	35.3m South of Bear Street	No Parking Anytime
Sanders St.	South	Broadway	End	No Parking Anytime
Simcoe St	Both	Tillson Avenue	Eastern Limits (cemetery)	No Parking Anytime

COLUMN 1 HIGHWAY	COLUMN 2 SIDE	COLUMN 3 FROM	COLUMN 4 TO	COLUMN 5 TIME OR DAYS
Tulip Drive	East	Trillium Drive	Southridge Road	No Parking Anytime
Valley View Lane	Both	Washington Grand Avenue	Hale Street	No Parking Anytime
Venison Street West	South	Broadway	West Limit	No Parking Anytime
Wabash Road	Both	Bell Mill Side Rd	Dead End	No Parking Anytime
Washington Grand Ave.	North	Bidwell Street	88m East of Bidwell St.	No Parking Anytime
Washington Grand Ave.	North	Rolph Street	Dead End	No Parking Anytime
Wolf St.	North	Broadway	Rolph St.	No Parking Anytime
Woodcock Drive	West	North Street	113.5 m North of Wren Court	No Parking Anytime
Wren Court	Both	Woodcock Drive	Woodcock Drive	No Parking Anytime

SCHEDULE 3**NO PARKING AT TAXI STANDS**

COLUMN 1	COLUMN 2	COLUMN 3	COLUMN 4	COLUMN 5
HIGHWAY	SIDE	LOCATION	NO. OF SPACES	HOURS

SCHEDULE 4**NO PARKING IN LOADING ZONES**

COLUMN 1 HIGHWAY	COLUMN 2 SIDE	COLUMN 3 LOCATION	COLUMN 4 TIME OR DAYS
Broadway	East	119 m to 150 m North of Ridout Street	15 minutes
Hardy Avenue	East	102 to 136m North of Sanders Street.	15 minutes
Lot 1A	South	Adjacent to North Mall Entrance	15 minutes
Lot 3A	South/East	East of Cat Alley	30 minutes
Lot 7A	East	Adjacent to Harvey Street	15 minutes
Pearl Street	South	13m from Tillson Avenue	Anytime
Queen Street	West	Bridge Street to 36 m South of Bridge Street	No Limit
Ridout Street West	South	32 meters west of Bidwell Street	15 minutes
Washington Grand Avenue	North	1st space from Broadway	Anytime

SCHEDULE 5**RESTRICTED PARKING ON SPECIFIED STREETS**

COLUMN 1	COLUMN 2	COLUMN 3	COLUMN 4	COLUMN 5
HIGHWAY	SIDE	FROM	TO	TIME OR DAYS
Baldwin Street	Both	Broadway	Bidwell Street	2 hrs 9am-6pm except Sundays & Holidays
Bear Street	South	Rolph Street	Bidwell Street	2 hrs 9am- 6pm except Sundays & Holidays
Bidwell Street	West	Washington Grand	28.5 m North of Brock Street W	2 hrs 9am- 6pm except Sundays & Holidays
Bidwell Street	West	17.7 m South of Brock Street West	Baldwin Street	2 hrs 9am- 6pm except Sundays & Holidays
Bridge Street West	North	Broadway	Rolph Street	2 hrs 9am-6pm except Sundays & Holidays
Broadway	Both	London Street	Bridge Street	2 hrs 9am-6pm except Sundays & Holidays
Brock Street East	Both	Lisgar Avenue	Broadway	2 hrs 9am-6pm except Sundays & Holidays
Brock Street West	Both	Broadway	Bidwell Street	2 hrs 9am-6pm except Sundays & Holidays
Brock Street West	North	Bidwell Street	Rolph Street	2 hrs 9am-6pm except Sundays & Holidays
Hale Street	South	30 Hale Street	31 Hale Street	2 hrs 9am-6pm except Sundays & Holidays
Harvey Street	West	London Street East	Oxford Street	2 hrs 9am-6pm except Sundays & Holidays
Harvey Street	East	Oxford Street	Ridout Street	2 hrs 9am-6pm except Sundays & Holidays
Harvey Street	West	Oxford Street	Brock Street	2 hrs 9am-6pm except Sundays & Holidays
Harvey Street	West	20m South of Bridge St.	66m South of Bridge St.	30 minutes

COLUMN 1	COLUMN 2	COLUMN 3	COLUMN 4	COLUMN 5
HIGHWAY	SIDE	FROM	TO	TIME OR DAYS
Harvey Street	West	24.6 m South of Bridge St.	83.9 m South of Bridge St.	30 minutes
London Street East	Both	Oxford Street	Broadway	2 hrs 9am-6pm except Sundays & Holidays
London Street West	North	Broadway	Bidwell Street	2 hrs 9am-6pm except Sundays & Holidays
Maple Lane	West	North Side of Demeyere Ave.	40 m North of Demeyere Ave	15 minute Parking
McKenzie Street	North	Harvey Street	Dead End	2 hrs 9am-6pm except Sundays & Holidays
McKenzie Street	South	Harvey Street	Dead End	2 hrs 9am-6pm except Sundays & Holidays
Ridout Street East	South	Harvey Street	Broadway	2 hrs 9am-6pm except Sundays & Holidays
Ridout Street West	Both	Broadway	Bidwell Street	2 hrs 9am-6pm except Sundays & Holidays
Ridout Street	Both	Bidwell Street.	Coon Alley	2 hrs 9 am- 6 pm except Sunday and Holidays
Rolph Street	East	Baldwin Street	Brock Street	2 hrs 9am-6pm except Sundays & Holidays
Rolph Street	East	Washington Grand Avenue	Venison Street	2 hrs 9am-6pm except Sundays & Holidays
Rolph Street	East	Wolf Street	24.9 m South of Wolf Street.	2 hrs 9am-6pm except Sundays & Holidays
Rolph Street	East	66.7 m South of Wolf Street	Bear St.	2 hrs 9am -6pm except Sundays & Holidays

COLUMN 1	COLUMN 2	COLUMN 3	COLUMN 4	COLUMN 5
HIGHWAY	SIDE	FROM	TO	TIME OR DAYS
Rolph Street	East	Bear St.	27 m South of Bear St.	2 hrs 9am – 6pm except Sundays & Holidays
Rolph Street	East	Bear St.	Venison St. W	2 hrs 9am-6pm except Sundays & Holidays
Rolph Street	West	Ridout St.	41.7 m north of Ridout St.	2 hrs 9am-6pm except Sundays & Holidays
Venison St. W.	North	Rolph St.	Bidwell St.	2 hrs 9am-6pm except Sundays & Holidays
Washington Grand	North	Broadway	8 Washington Grand Ave.	2 hrs 9am-6pm except Sundays & Holidays
Washington Grand	South	Broadway	Bidwell Street	2 hrs 9am-6pm except Sundays & Holidays

SCHEDULE 6**ANGLE PARKING PERMITTED ON SPECIFIED STREETS**

COLUMN 1 HIGHWAY	COLUMN 2 SIDE	COLUMN 3 FROM	COLUMN 4 TO
Lot 3A Bridge Street	North	Broadway	Fox Alley
Bridge Street	North	Bidwell Street	Rolph Street
Broadway	East & West	London Street	Bridge Street
Brock Street West	South	Bidwell Street	Broadway
Maple Lane	West	17 m South of Demeyere Avenue	49 m South of Demeyere Ave
Ridout Street East	South	Harvey Street	19 Ridout Street East
Rolph Street	West	Ridout Street West	48 meters North of Ridout Street West

SCHEDULE 7**PROHIBITED TURNS**

COLUMN 1 INTERSECTION OR PORTION OF HIGHWAY	COLUMN 2 DIRECTION	COLUMN 3 TURNS PROHIBITED	COLUMN 4 TIMES OR DAYS
Broadway at John Pound Rd.	South	“U”	Anytime
Bloomer Street at John Pound Road	Westbound	Right	Anytime

SCHEDULE 8**DESIGNATED LANE MOVEMENTS**

COLUMN 1 HIGHWAY	COLUMN 2 BETWEEN	COLUMN 3 LANE	COLUMN 4 DIRECTION	COLUMN 5 TIME OR DAYS
Broadway	Concession Street to 70 metres north	1 st lane from West curb	South & South to west	At all times
Broadway	Concession Street to 70 metres north	2 nd lane from West curb	South to East only	At all times
Broadway	Concession Street to 70 metres South	1 st lane from East curb	North and North to East	At all times
Simcoe Street	Tillson Avenue to 70 metres East	1 st lane from North curb	West to North only	At all times
Simcoe Street	Tillson Avenue to 70 metres East	2 nd lane from North curb	West only	At all times
Oxford Street	Bloomer Street to 70 metres West	1 st lane from South curb	East and East to South	At all times
Oxford Street	Bloomer Street to 70 metres West	2 nd lane from South curb	East to North only	At all times
Tillson Avenue	Oxford Street	1 st lane from West curb	South and South to West	At all times
Tillson Avenue	Oxford Street and Hyman St.	2 nd lane from West curb	South to East only	At all times

SCHEDULE 9**DESIGNATED STOP SIGNS**

COLUMN 1 INTERSECTION	COLUMN 2 FACING TRAFFIC
Adams Avenue at Allen Street	Eastbound on Adams Avenue
Alexander Avenue at Demeyere Avenue	2-Southbound and 1-Northbound on Alexander Avenue
Alexander Avenue at Parkwood Drive	Southbound on Alexander Avenue
Allen Street at Glendale Drive	2-Westbound on Allen Street
Andover Avenue at Glendale Drive	Northbound on Andover Avenue
Ann Street at Concession Street	Southbound on Ann Street
Ann Street at Victoria Street	Northbound on Ann Street
Argyle Street at Quarter Town Line Road	Westbound on Argyle Street
Armstrong Drive at Wilson Avenue	Eastbound and Northbound on Armstrong Drive
Arnold Street at Sanders Crescent	Southbound on Arnold Street
Balazs Court at Wilson Avenue	Westbound on Balazs Court
Baldwin Street at Quarter Town Line Road	Eastbound & Westbound on Baldwin Street
Baldwin Street at Weston Drive	Northbound on Baldwin Street
Ball Street at Duncan Street	Northbound & Southbound on Ball Street
Ball Street at Lincoln Street	Northbound & Southbound on Ball Street
Ball Street at Simcoe Street	Northbound on Ball Street

COLUMN 1 INTERSECTION	COLUMN 2 FACING TRAFFIC
Ball Street at Townline Road	Southbound on Ball Street
Barker Street at Magnolia Drive	Southbound on Barker Street
Barker Street at Tillson Avenue	Westbound on Barker Street
Bear Street at Broadway	Eastbound on Bear Street
Bear Street at Rolph Street	Westbound on Bear Street
Beckett Boulevard at North Street	Southbound on Beckett Boulevard
Beckett Boulevard at Cranberry Road	Westbound on Beckett Boulevard
Beech Boulevard at Quarter Townline Road	Eastbound on Beech Boulevard
Belmont Avenue at Allen St.	Eastbound on Belmont Avenue
Belmont Avenue at Lyndale Road	Westbound on Belmont Avenue
Beth Court at Trottier Drive	Westbound on Beth Court
Bidwell Street at Baldwin Street	Northbound & Southbound on Bidwell Street
Bidwell Street at Bear Street	Northbound & Southbound on Bidwell Street
Bidwell Street at Concession Street	Northbound on Bidwell Street
Bidwell Street at Washington Grand	Northbound and Southbound on Bidwell St.
Birch Drive at Hillyndale Drive	Southbound & Westbound on Birch Drive
Birdyway Drive at Beech Blvd	South on Birdyway Drive
Bloomer Street at John Pound Road	Southbound on Bloomer Street

COLUMN 1 INTERSECTION	COLUMN 2 FACING TRAFFIC
Bond Street at Wellington Street	Eastbound on Bond Street
Bond Street at Tillson Avenue	Westbound on Bond Street
Borden Crescent at John Pound Road	Eastbound on Borden Crescent
Brad Avenue at North Street	Southbound on Brad Avenue
Brasher Drive at Wilson Avenue	Eastbound and Southbound on Brasher Drive
Bridle Path at Baldwin Street	Northbound on Bridle Path
Bridge Street at Bidwell Street	Eastbound and Westbound on Bridge Street
Bridge Street East at Lisgar Avenue	Westbound on Bridge Street
Bridge Street at Rolph Street	Westbound on Bridge Street
Bridge Street at Tillson Avenue	Eastbound on Bridge Street
Broadway at John Pound Road	Northbound on Broadway
Brock Street at Bidwell Street	Eastbound and Westbound on Brock Street
Brock Street at Harvey St	Eastbound and Westbound on Brock St.
Brock Street at Rolph Street	Eastbound & Westbound on Brock Street
Camdon Court at Glendale Drive	2 - Westbound on Camdon Court
Cardinal Court at Owl Drive	Southbound on Cardinal Court
Carolina Street at Allen Street	Westbound on Carolina Street
Carolina Street at Broadway	Eastbound on Carolina Street

COLUMN 1 INTERSECTION	COLUMN 2 FACING TRAFFIC
Cat Alley at Brock Street	Northbound and Southbound on Cat Alley
Cat Alley at London Street	Southbound and Northbound on Cat Alley
Cat Alley at Oxford Street	Northbound & Southbound on Cat Alley
Cat Alley at Ridout Street	Northbound on Cat Alley
Cedar Street at Spruce Street	Southbound on Cedar Street
Cedar Street at Townline Road	Northbound & Southbound on Cedar Street
Cedar Street at Lincoln Street	Northbound & Southbound on Cedar Street
Cedar Street at Simcoe Street	Northbound on Cedar Street
Centennial Avenue at Devonshire Avenue	Westbound on Centennial Avenue
Centennial Avenue at VanNorman Drive	Eastbound on Centennial Avenue
Charles Street at Tillson Avenue	Westbound on Charles Street
Charlotte Avenue at Concession Street	Northbound on Charlotte Avenue
Charlotte Avenue at Dereham Drive	Southbound on Charlotte Avenue
Christie Street at Broadway	Eastbound on Christie Street
Christie Street at Allen Street	Westbound on Christie Street
Clarence Street at Charlotte Avenue	Westbound on Clarence Street
Clarke Street at Tillson Avenue	Eastbound & Westbound on Clarke Street

COLUMN 1 INTERSECTION	COLUMN 2 FACING TRAFFIC
Clear Valley Drive at Wilson Avenue	Westbound on Clear Valley Drive
Clearview Drive at Bayham Drive	Westbound on Clearview Drive
Clearview Drive at Highway # 3	Southbound on Clearview Drive
Colin Avenue at Trottier Drive	Eastbound on Colin Avenue
Concession Street at Lisgar Avenue	Eastbound & Westbound on Concession Street
Concession Street at Maple Lane	Eastbound and Westbound on Concession Street
Coon Alley at Baldwin Street	Northbound & Southbound on Coon Alley
Coon Alley at Bear Street	Northbound & Southbound on Coon Alley
Coon Alley at Bridge Street	Northbound on Coon Alley
Coon Alley at Brock Street	Northbound and Southbound on Coon Alley
Coon Alley at Concession Street	Northbound on Coon Alley
Coon Alley at Hale Street	Northbound on Coon Alley
Coon Alley at London Street	Northbound & Southbound on Coon Alley
Coon Alley at Ridout Street	Northbound & Southbound on Coon Alley
Coon Alley at Venison Street	Northbound & Southbound on Coon Alley
Coon Alley at Washington Grand Avenue	Northbound & Southbound on Coon Alley
Coon Alley at Wolf Street	Northbound & Southbound on Coon Alley
Coreless Lane at Brock Street	Northbound on Coreless Lane

COLUMN 1 INTERSECTION	COLUMN 2 FACING TRAFFIC
Coreless Lane at Hyman Street	Southbound on Coreless Lane
Coyle Lane at Tillson Avenue	Westbound on Coyle Lane
Craig Street at Glendale Drive	Southbound on Craig Street
Craig Street at Allen Street	Northbound on Craig Street
Craig Street at Glendale	Southbound on Craig Street
Cranberry Road at North Street	Southbound on Cranberry Road
Crocus Avenue at Dogwood Avenue	Eastbound on Crocus Avenue
Delevan Crescent at Lisgar Avenue	Eastbound on Delevan Crescent
Demeyere Avenue at Concession Street East	Northbound on Demeyere Avenue
Demeyere Avenue at Maple Lane	Westbound on Demeyere Avenue
Denrich Avenue Dereham Drive	Northbound & Southbound on Denrich Avenue
Denrich Avenue at Sanders Crescent	Northbound and Southbound on Denrich Avenue
Denton Avenue at Gowrie Street	Northbound and Southbound on Denton Avenue
Denton Avenue at John Street	Northbound on Denton
Dereham Drive at Lowry Crescent	Westbound on Dereham Drive
Dereham Drive at Sanders Crescent	Eastbound on Dereham Drive
Dereham Drive at Wilson Avenue	Eastbound on Dereham Drive

COLUMN 1 INTERSECTION	COLUMN 2 FACING TRAFFIC
Devon Court at Devonshire Avenue	Northbound on Devon Court
Devon Court at Lisgar Avenue	Southbound on Devon Court
Devonshire Avenue at Broadway	Westbound on Devonshire Avenue
Devonshire Avenue at Lisgar Avenue	Eastbound on Devonshire Avenue
Dogwood Drive at Trillium Drive	Southbound on Dogwood Drive
Duncan Street at Goshen Street	Eastbound on Duncan Street
Duncan Street at Tillson Street	Westbound on Duncan Street
Durham Street at Lisgar Avenue	Westbound on Durham Street
Durham Street at Tillson Avenue	Eastbound on Durham Street
Earle Street at Cedar Street	Westbound on Earle Street
Earle Street at Tillson Avenue	Eastbound on Earle Street
Ebert Alley at Bridge Street	Northbound on Ebert Alley
Ebert Alley at Brock Street	Northbound & Southbound on Ebert Alley
Ebert Alley at Durham Street	Northbound & Southbound on Ebert Alley
Ebert Alley at Elgin Street	Northbound & Southbound on Ebert Alley
Eden Place at Andover Avenue	East on Eden Place
Edgewood Drive at Brock Street	Northbound on Edgewood Drive
Edwin Crescent at Wilson Avenue	Eastbound on Edwin Crescent

COLUMN 1 INTERSECTION	COLUMN 2 FACING TRAFFIC
Eleanor Court at Potters Road	Eastbound on Eleanor Court
Elgin Street at Lisgar Avenue	Westbound on Elgin Street
Elgin Street at Tillson Avenue	Eastbound on Elgin Street
Elm Street at Cedar Street	Eastbound and Westbound on Elm Street
Elm Street at Lincoln Street	Southbound on Elm Street
Erie Court at Devonshire Avenue	Southbound on Erie Court
Esseltine Drive at Quarter Townline Road	Eastbound on Esseltine Drive
Fairfield Crescent at Parkwood Drive	Eastbound & Westbound on Fairfield Crescent
Fairs Crescent at Baldwin Street	Westbound on Fairs Crescent
Fairview Street at Quarterline Road	Westbound on Fairview Street
Fairway Hills Boulevard at Quarter Townline Road	Eastbound on fairway Hills Boulevard
Falcon Road at North Street	Southbound on Falcon Road
Fernwood Drive at Allen Street	Northbound & Southbound on Fernwood Drive
Fifth Street at Lisgar Avenue	Westbound on Fifth Street
Fifth Street at Tillson Avenue	Eastbound on Fifth Street
First Street at Tillson Avenue	Eastbound on First Street
First Street at King Street	Westbound on First Street
First Street at Queen Street	Westbound & Eastbound on First Street

COLUMN 1 INTERSECTION	COLUMN 2 FACING TRAFFIC
First Street at Lisgar Avenue	Westbound on First Street
Forest Glenn Court at Trottier Drive	Westbound on Forest Glenn Court
Fourth Street at Lisgar Avenue	Eastbound & Westbound on Fourth Street
Fourth Street at Tillson Avenue	Eastbound on Fourth Street
Fox Alley at Baldwin Street	Northbound & Southbound on Fox Alley
Fox Alley at Bear Street	Northbound & Southbound on Fox Alley
Fox Alley at Brock Street	Northbound & Southbound on Fox Alley
Fox Alley at Concession Street	Northbound on Fox Alley
Fox Alley at London Street	Northbound & Southbound on Fox Alley
Fox Alley at Prospect Street	Northbound & Southbound on Fox Alley
Fox Alley at Ridout Street	Northbound & Southbound on Fox Alley
Fox Alley at Venison Street	Northbound & Southbound on Fox Alley
Fox Alley at Washington Grand Avenue	Southbound on Fox Alley
Fox Alley at Wolf Street	Northbound & Southbound on Fox Alley
Francis Street at Kara Lane	Eastbound on Francis Street
Francis Street at Tillson Avenue	Westbound on Francis Street
Frank Street at Concession Street	Northbound on Frank Street
Frank Street at Lisgar Avenue	Eastbound on Frank Street

COLUMN 1 INTERSECTION	COLUMN 2 FACING TRAFFIC
George Street at John Pound Road	Eastbound on George Street
Gibson Drive at Quarter Townline Road	Westbound on Gibson Drive
Glendale Drive at Broadway	Eastbound on Glendale Drive
Glendale Drive at Quarter Townline Road	Westbound on Glendale Drive
Glenridge Road at Glendale Drive	Eastbound on Glenridge Road
Goldenrod Drive at Baldwin Street	Northbound on Goldenrod Drive
Goshen Street at Simcoe Street	Northbound on Goshen Street
Gowrie Street at Ann Street	Westbound on Gowrie Street
Gowrie Street at Broadway	Eastbound & Westbound on Gowrie Street
Gowrie Street at Park Avenue	Eastbound on Gowrie Street
Greeneagle Drive at Birdyway Drive	Westbound on Greeneagle Drive
Greeneagle Drive at Fairway Hills Blvd	Northbound on Greeneagle Drive
Gyulveszi Park at Barker Street	Northbound on Gyulveszi Park
Gyulveszi Park at Wellington Street	Westbound on Gyulveszi Park
Hale Street at Coon Alley	Eastbound on Hale Street
Hale Street at Rolph Street	Eastbound & Westbound on Hale Street
Hardy Avenue at Hardy Avenue	Eastbound & Westbound & Southbound on Hardy Avenue
Hardy Avenue at John Street	Southbound on Hardy Avenue

COLUMN 1 INTERSECTION	COLUMN 2 FACING TRAFFIC
Hardy Avenue at Lisgar Avenue	Northbound on Hardy Avenue
Hardy Avenue at Sanders Street	Northbound & Southbound on Hardy Avenue
Harris Street at King Street	Eastbound on Harris Street
Harris Street at Lisgar Avenue	Westbound on Harris Street
Harvey Street at Bridge Street	Northbound on Harvey Street
Harvey Street at Brock Street	Northbound & Southbound on Harvey Street
Harvey Street at London Street	Southbound on Harvey Street
Harvey Street at Oxford Street	Northbound & Southbound on Harvey Street
Harvey Street at Lot 7A	Northbound & Southbound on Harvey Street
Hawkins Crescent at Wilson Avenue	Eastbound on Hawkins Crescent
Hawthorne Crescent at Glendale Drive	Northbound on Hawthorne Crescent
Herford Street at North Street	Northbound on Herford Street
Hickory Lane at Holland Gate	Eastbound & Westbound on Hickory Lane
Hickory Lane at Wilson Avenue	Westbound on Hickory Lane
Highland Drive at Hillyndale Road	Northbound on Highland Drive
Hilldrop Crescent at James Avenue	Southbound on Hilldrop Crescent
Hilldrop Crescent at Woodland Crescent	Northbound on Hilldrop Crescent
Hiliker Alley at Durham Street	Northbound & Southbound on Hiliker Alley

COLUMN 1 INTERSECTION	COLUMN 2 FACING TRAFFIC
Hilliker Alley at Elgin Street	Southbound on Hilliker Alley
Hillside Drive at Birch Drive	Eastbound on Hillside Drive
Hillside Drive at Hillyndale Road	Westbound on Hillside Drive
Hillyndale Road at Potters Road	Eastbound on Hillyndale Road
Hogarth Drive at Weston Drive	2-Westbound on Hogarth Drive
Holland Gate at Baldwin Street	Southbound on Holland Gate
Howe Avenue at Trottier Drive	Northbound & Southbound on Howe Avenue
Hurley Avenue at Wilson Avenue	Northbound on Hurley Avenue
Hyman Street at Brock Street	Northbound on Hyman Street
Hyman Street at Tillson Avenue	Westbound on Hyman Street
Jackson Court at Wilson Avenue	2- Westbound on Jackson Court
James Avenue at North Street	Southbound on James Avenue
James Avenue at Quarter Town Line Road	Eastbound & Westbound on James Street
James Avenue at Woodland Crescent	Westbound on James Avenue
Jean Ferrie Court	Westbound on Jean Ferrie Court
John Pound Road @ Highway # 3	Southbound on John Pound Road
John Street at Broadway	Westbound on John Street

<p style="text-align: center;">COLUMN 1</p> <p style="text-align: center;">INTERSECTION</p>	<p style="text-align: center;">COLUMN 2</p> <p style="text-align: center;">FACING TRAFFIC</p>
John Street at Reynolds Drive	Eastbound on John Street
Jones Crescent at Jones Crescent	Westbound on Jones Crescent
Jones Crescent at Weston Drive	Northbound on Jones Crescent
Joseph Street at Maple Lane	Westbound & Eastbound on Joseph St.
Joseph Street at Tillson Avenue	Westbound on Joseph Street
Judy Avenue at Trottier Drive	Northbound on Judy Avenue
Kara Lane at Kara Lane	Southbound on Kara Lane
King Street at Bridge Street	Northbound & Southbound on King Street
King Street at Brock Street	Southbound on King Street
King Street at Concession Street	Northbound and Southbound on King Street
King Street at Durham Street	Northbound & Southbound on King Street
King Street at Elgin Street	North & Southbound on King Street
King Street at Fourth Street	North & Southbound on King Street
Lady Avenue at Baldwin Street	Northbound on Lady Avenue
Lamers Court at Devonshire Avenue	Southbound on Lamers Court
Langrell Avenue at Fairview Street	Southbound on Langrell Avenue
Langrell Avenue at Quarter Townline Road	Westbound on Langrell Avenue
Lincoln Street at Goshen Road	Eastbound on Lincoln Street

COLUMN 1 INTERSECTION	COLUMN 2 FACING TRAFFIC
Lincoln Street at Tillson Avenue	West & Eastbound on Lincoln Street
Lincoln Street at Vienna Road	Westbound on Lincoln Street
Lindsay Street at Magnolia Drive	Eastbound on Lindsay Street
Lindsay Street at Tillson Avenue	Westbound on Lindsay Street
Lisgar Avenue at Broadway	Westbound on Lisgar Avenue
Lisgar Avenue at Bridge Street	Northbound & Southbound on Lisgar Avenue
Lisgar Avenue at Brock Street	Southbound on Lisgar Avenue
Lisgar Avenue at Concession Street	Northbound & Southbound on Lisgar Avenue
Lisgar Court at Concession Street	2 – Southbound on Lisgar Court
London Street at Bidwell Street	Eastbound & Westbound on London Street
London Street at Broadway	Eastbound & Westbound on London Street
London Street at Oxford Street	Eastbound on London Street
Lorriane Avenue at Potters Road	Southbound on Lorriane Avenue
Lot 7A at Harvey Street	2-Westbound on Lot 7A
Lyndale Road at Allen Street	Southbound on Allen Street
Lyndale Road at Glendale Drive	Southbound on Lyndale Road
Magnolia Drive at Barker Street	Northbound on Magnolia Drive
Magnolia Drive at Peach Street	Eastbound & Westbound on Magnolia Drive

COLUMN 1 INTERSECTION	COLUMN 2 FACING TRAFFIC
Maple Court at Concession Street	Northbound on Maple Court
Maple Court at Maple Lane	Southbound on Maple Court
Maple Lane at Brock Street	Northbound & Southbound on Maple Lane
Maple Lane at Concession Street	North & Southbound on Maple Lane
Maple Lane at Joseph Street	Northbound on Maple Lane
Mary Street at Joseph Street	Southbound on Mary Street
Mary Street at Kara Lane	Northbound on Mary Street
McDonald Court at Wilson Avenue	Westbound on McDonald
McKenzie Street at Harvey Street	Westbound on McKenzie Street
Moncie Street at Barker Street	Westbound on Monice Street
Moose Street at Broadway	Eastbound on Moose Street
Morning Glory Drive at Crocus Avenue	Northbound on Morning Glory Drive
Morning Glory Drive at Trillium Drive	Southbound on Morning Glory Drive
Myrtle Street at William Street	Northbound on Myrtle Street
Nelson Street at Tillson Avenue	Westbound on Nelson Street
Niagara Street at Broadway	Eastbound on Niagara Street
Niagara Street at Victoria Street	Westbound on Niagara Street
Northern Lane at North Street East	Southbound on Northern Lane

COLUMN 1 INTERSECTION	COLUMN 2 FACING TRAFFIC
North Street at Tillson Avenue	Eastbound and Westbound on North Street
Northview Drive at Quarter Townline Road	Westbound on Northview Drive
Oak Street at Earle Street	Southbound on Oak Street
Oak Street at Tillson Street	Eastbound on Oak Street
Old Vienna Road at Simcoe Street	Northbound on Old Vienna Road
Old Vienna Road at Vienna Road	Southbound on Old Vienna Road
Ontario Street at Duncan Street	Northbound & Southbound on Ontario Street
Ontario Street at Lincoln Street	Northbound & Southbound on Ontario Street
Ontario Street at Simcoe Street	Northbound on Ontario Street
Owl Drive at Tanager Drive	Eastbound on Owl Drive
Owl Drive at Woodcock Drive	Westbound on Owl Drive
Palmer Alley at Sanders Street	Southbound on Palmer Alley
Park Avenue at Concession Street	Southbound on Park Avenue
Park Avenue at Gowrie Street	Northbound on Park Avenue
Parkdale Avenue at Charlotte Avenue	2 – Eastbound on Parkdale
Park Place at North Street West	Northbound on Park Place
Park Place at QuarterTown Line Road	Westbound on Park Place
Parkdale Avenue at Charlotte Avenue	2-Eastbound on Parkdale Avenue

COLUMN 1 INTERSECTION	COLUMN 2 FACING TRAFFIC
Parkside Drive at Glendale Drive	Northbound on Parkside Drive
Parkwood Drive at Concession Street	Northbound & Southbound on Parkwood Drive
Parkwood Drive at Demeyere Avenue	North & Southbound on Parkwood Drive
Peach Street at Barker Street	Northbound & Southbound on Peach Street
Peach Street at Kara Lane	Southbound on Peach Street
Peach Street at Magnolia Drive	Northbound and Southbound on Peach Street
Pearl Street at Maple Lane	Eastbound and Westbound on Pearl Street
Pearl Street at Tillson Avenue	Westbound on Pearl Street
Pheasant Court at Woodcock Drive	Southbound on Pheasant Court
Pine Avenue at Earle Street	Northbound & Southbound on Pine Avenue
Pine Avenue at Simcoe Street	Northbound on Pine Avenue
Pine Street at Maple Lane	Eastbound & Westbound on Pine Street
Pine Street at Pearl Street	Northbound on Pine Street
Pine Street at Tillson Avenue	Westbound on Pine Street
Poplar Street at Allen Street	Northbound on Poplar Street
Poplar Street at Glendale Drive	Southbound on Poplar Street
Primrose Drive at Crocus Avenue	Northbound on Primrose Drive
Primrose Drive at Trillium Drive	Southbound on Primrose Drive

COLUMN 1 INTERSECTION	COLUMN 2 FACING TRAFFIC
Prospect Street at Broadway	Eastbound on Prospect Street
Prospect Street at Bidwell Street	Westbound on Prospect Street
PUC Alley	Northbound on PUC Alley
Quarter Town Line Road at Concession Street	North & Southbound on Quarter Town Line Road
Quarter Town Line Road at North Street	Northbound & Southbound on Quarter Town Line Road
Queen Street at Bridge Street	Northbound & Southbound on Queen Street
Queen Street at Concession Street	Northbound & Southbound on Queen Street
Queen Street at Durham Street	North & Southbound on Queen Street
Queen Street at Elgin Street	Northbound & Southbound on Queen Street
Queen Street at Fourth Street	Northbound & Southbound on Queen Street
Queen Street at Lisgar Avenue	Southbound on Queen Street
Railway Alley at Denton Avenue	Westbound on Railway Alley
Railway Alley at Gowrie Street	Southbound on Railway Alley
Reid Street at Concession Street	Northbound on Reid Street
Ridge Boulevard at Woodhaven Drive	Westbound on Ridge Boulevard
Ridgeview Avenue at Vienna Road (Hwy #19)	Eastbound on Ridgeview Avenue
Ridout Street at Bidwell Street	Eastbound & Westbound on Ridout Street
Ridout Street at Broadway	Eastbound & Westbound on Ridout St.
Ridout Street at Harvey Street	Eastbound on Ridout Street

COLUMN 1 INTERSECTION	COLUMN 2 FACING TRAFFIC
Ridout Street at Rolph Street	Westbound on Ridout Street
Robin Road at Bobolink Drive	Northbound on Robin Road
Robin Road at Owl Drive	Southbound on Robin Road
Rodgers Street at Tillson Avenue	Westbound on Rodgers Street
Rokeby Side Road at Bell Mill Side Road	Eastbound on Rokeby Side Road
Rolph Street at Baldwin Street	Southbound on Rolph Street
Rolph Street at Bear Street	North & Southbound on Rolph Street
Rolph Street at Concession Street	Northbound on Rolph Street
Rosalynn Circle at Allen Street	Eastbound on Rosalynn Circle
Ross Street at Gowrie Street	Southbound on Ross Street
Rouse Street at Young Street	Westbound on Rouse Street
Rouse Street at Vienna Road	Eastbound & Westbound on Rouse Street
Sanders Street at Broadway	Westbound on Sanders Street
Sanders Street at Reynolds Drive	Eastbound on Sanders Street
Sanders Crescent at Quarter Townline Road	Westbound on Sanders Crescent
Second Street at Lisgar Avenue	Eastbound on Second Street
Segal Drive at Trottier Drive	Westbound on Segal Drive
Seres Drive at Wilson Avenue	2 – Eastbound on Seres Drive
Sinclair Drive at Wilson Avenue	2 – Eastbound on Sinclair Drive

COLUMN 1 INTERSECTION	COLUMN 2 FACING TRAFFIC
Southridge Road at Quarter Townline Road	Eastbound on Southridge Road
Southridge Road at Dogwood Drive	Westbound on Southridge Road
Spruce Street at Vienna Road	Westbound on Spruce Street
Spruce Street at Bell Mill Side Road	Eastbound on Spruce Street
Stoney Court at Van Norman Drive	Eastbound on Stoney Court
Stubbs Court at Cedar Street	Eastbound on Stubbs Court
Tanager Drive at Falcon Drive	Northbound on Tanager
Tanager Drive at Owl Drive	Northbound on Tanager Drive
Third Street at King Street	Westbound on Third Street
Third Street at Lisgar Avenue	Eastbound & Westbound on Third Street
Third Street at Queen Street	Eastbound on Third Street
Third Street at Tillson Avenue	Eastbound on Third Street
Thomas Avenue at Demeyere Avenue	2 – Southbound on Thomas Avenue
Thorncliffe Circle at Allen Street	Southbound on Thorncliffe Circle
Tillson Street at Townline Road	Southbound on Tillson Street
Townline Road at Goshen Rd	Eastbound & Westbound on Townline Road
Townline Road at Vienna Road	Westbound on Townline Road
Trailview Drive at Victoria Way	Eastbound on Trailview Drive

COLUMN 1 INTERSECTION	COLUMN 2 FACING TRAFFIC
Trillium Drive at Quarter Town Line Road	Eastbound on Trillium Drive
Trottier Drive at Baldwin Street	Southbound on Trottier Drive
Trottier Drive at Segal Drive	Southbound on Trottier Drive
Tulip Drive at Southridge Road	Northbound on Tulip Drive
Tulip Drive at Trillium Drive	Southbound on Tulip Drive
Valleyview Lane at Washington Grand Avenue	Northbound & Southbound on Valleyview Lane
Van Street at Old Vienna Road	Eastbound on Van Street
Van Norman Drive at Centennial Avenue	Southbound on Van Norman Drive
Van Norman Drive at Lisgar Avenue	Southbound on Van Norman Drive
Vance Drive at North Street	Northbound on Vance Drive
Venison Street at Rolph Street	Eastbound & Westbound on Venison Street
Venison Street at Bidwell Street	Eastbound & Westbound on Venison Street
Venison Street at Broadway	Eastbound & Westbound on Venison Street
Venison Street at Lisgar Avenue	Eastbound on Venison Street
Verna Drive at Tillson Street	Eastbound on Verna Drive
Victoria Street at Concession Street	Southbound on Victoria Street
Victoria Street at Glendale Drive	Northbound on Victoria Street
Victoria Way at Sanders Crescent	Northbound on Victoria Way

COLUMN 1 INTERSECTION	COLUMN 2 FACING TRAFFIC
Wabash Road at Bell Mill Side Road	East & Westbound on Wabash Road
Washington Grand Avenue at Bidwell Street	Eastbound & Westbound on Washington Grand Avenue
Washington Grand Avenue at Broadway	Eastbound on Washington Grand Avenue
Washington Grand Avenue at Rolph Street	Eastbound & Westbound on Washington Grand Avenue
Wellington Street at Barker Street	Southbound on Wellington Street
Wellington Street at Clarke Street	Northbound on Wellington Street
Wellington Street at North Street	Northbound on Wellington Street
Weston Drive at Baldwin Street	Eastbound on Weston Drive
Weston Drive at Esseltine Drive	Northbound on Weston Drive
Whispering Pine Lane at Baldwin Street	Northbound on Whispering Pine Lane
Wilkins Crescent at Wilson Avenue	Westbound on Wilkins Crescent
William Street at Quarter Town Line Road	Eastbound on Williams Street
Wilson Avenue at Baldwin Street	Southbound on Wilson Avenue
Wilson Avenue at Charlotte Avenue	Eastbound & Westbound on Wilson Avenue
Wilson Avenue at Dereham Drive	Northbound & Southbound on Wilson Avenue
Windemere Avenue at Allen Street	Eastbound on Windemere Avenue
Windemere Avenue at Winona Drive	Southbound on Windemere Avenue
Winona Drive at Adams Avenue	Eastbound on Winona Drive

<p style="text-align: center;">COLUMN 1</p> <p style="text-align: center;">INTERSECTION</p>	<p style="text-align: center;">COLUMN 2</p> <p style="text-align: center;">FACING TRAFFIC</p>
Winona Drive at Glendale Drive	Westbound on Wilson Avenue
Wolf Street at Bidwell Street	Eastbound & Westbound on Wolf Street
Wolf Street at Broadway	Eastbound on Wolf Street
Wolf Street at Rolph Street	Westbound on Wolf Street
Woodcock Drive at Bobolink Drive	Northbound on Woodcock Drive
Woodcock Drive at North Street	Southbound on Woodcock Drive
Woodhaven Drive at Baldwin Street	Northbound on Woodhaven Drive
Woodhaven Drive at Woodhaven Drive	Eastbound on Woodhaven
Woodland Crescent at North Street	Southbound on Woodland Crescent
Woodland Crescent at Quarter Town Line Road	Eastbound on Woodland Crescent
Woodside Drive at Hilldrop Crescent	Eastbound on Woodside Drive
Woodside Drive at Woodland Crescent	Westbound on Woodside Crescent
Wren Court at Woodcock Drive	Northbound on Wren Court
Young Street at Vienna Road	Eastbound on Young Street

SCHEDULE 10
DESIGNATED YIELD SIGNS

COLUMN 1 INTERSECTION	COLUMN 2 FACING TRAFFIC
Adams Avenue at Fernwood Drive	Eastbound on Adams Avenue
Alba Avenue at Devon Court	Northbound and Southbound on Alba Avenue
Andover Avenue at Glenridge Road	Southbound on Andover Avenue
Arbor Lane at Parkwood Drive	Eastbound on Arbor Lane
Arbor Lane at Alexander Avenue	Westbound on Arbor Lane
Argyle Street at Gibson Drive	Eastbound on Argyle Street
Belfast Circle at Gibson Drive	Southbound on Belfast Circle
Brad Avenue at James Avenue	Northbound on Brad Avenue
Burdock Court at Goldenrod Drive	Westbound on Burdock Court
Catalpa Court at Beech Blvd	Northbound on Catalpa
Christopher Court at Alexander Avenue	Westbound on Christopher Court
Denis Court at Lady Avenue	Eastbound on Denis Court
Denrich Avenue at Clarence Street	Northbound on Denrich Avenue
Eden Place at Andover Avenue	Eastbound on Eden Avenue
Edwin Crescent at Edwin Crescent	Southbound on Edwin Crescent
Frank St. at Delevan Crescent	Southbound on Frank St.

<p style="text-align: center;">COLUMN 1</p> <p style="text-align: center;">INTERSECTION</p>	<p style="text-align: center;">COLUMN 2</p> <p style="text-align: center;">FACING TRAFFIC</p>
Frank Street at Fourth Street	Northbound on Frank Street
Frank Street at Second Street	Northbound & Southbound on Frank Street
Frank Street at Third Street	Northbound & Southbound on Frank Street
Goldenrod Drive at Ridge Boulevard	Southbound on Goldenrod Drive
Glenridge Road at Andover Avenue	Southbound on Andover Avenue
Hampton Court at Gibson Drive	Southbound on Hampton Court
Hawkins Crescent at Hawkins Crescent	Southbound on Hawkins Crescent
Hawthorne Crescent at Parkside Drive	Eastbound on Hawthorne Crescent
Herford St at Wellington St	Westbound on Herford St.
Holland Gate at Clear Valley Drive	Northbound on Holland Gate
Howe Avenue at Denrich Avenue	Southbound on Howe Avenue
Howe Avenue at Segal Drive	Southbound on Howe Avenue
Hunter Crescent at Windemere Avenue	Northbound & Southbound on Hunter Crescent
Hurley Avenue at Clarence Street	Southbound on Hurley Avenue
Jane Street at Lowrie Crescent	Westbound on Jane Street
Jane Street at Parkdale Drive	Eastbound on Jane Street
Judy Avenue at Segal Drive	Southbound on Judy Avenue

COLUMN 1 INTERSECTION	COLUMN 2 FACING TRAFFIC
Kamps Crescent at Denrich Avenue	Westbound & Southbound on Kamps Crescent
Lady Avenue at Ridge Boulevard	Southbound on Lady Avenue
Merging Lane Simcoe Street to Vienna Road	Southbound on Vienna Road
Nelson Street at Wellington Street	Eastbound on Nelson Street
Otter Court at Demeyere Avenue	Westbound on Otter Court
Palmer Alley at Hardy Ave	Southbound on Palmer Alley
Parkwood Court at Parkwood Drive	Westbound on Parkwood Court
Richard Court at Lady Avenue	Westbound on Richard Court
Second Street at Delevan Crescent	Westbound on Second Street
Third Street at Delevan Crescent	Westbound on Third Street
Thistle Court at Goldenrod Drive	Northbound on Thistle Court
Virginia Street at Adams Avenue	Eastbound on Virginia Street
Virginia Street at Camdon Court	Westbound on Virginia Street
Wilkins Crescent at Wilkins Crescent	Westbound on Wilkins Crescent

SCHEDULE 11
ONE WAY STREETS

COLUMN 1 HIGHWAY	COLUMN 2 FROM	COLUMN 3 TO	COLUMN 4 DIRECTION
Hale Street	Coon Alley	Rolph Street	West/East

SCHEDULE 12**THROUGH HIGHWAYS**

COLUMN 1 HIGHWAY	COLUMN 2 FROM	COLUMN 3 TO
Allen Street	Northerly limits of Adams Ave.	Easterly limits of Glendale Drive
Baldwin Street	Easterly limits of Quarterline	Westerly limits of Broadway
Bear Street	Westerly limits of Rolph Street	Westerly limits of Broadway
Bell Mill Road	Southerly limits of Townline Road	Southerly limits of Wabash Road
Bidwell Street	Southerly limits of Prospect Street	Southerly limits of Baldwin Street
Bidwell Street	Northerly limits of Baldwin St.	Southerly limits of Washington Grand Avenue
Bidwell Street	Northerly limits of Washington Grand Avenue	Southerly limits of Bear Street
Bidwell Street	Northerly limits of Bear Street	Southerly limits of Concession Street
Bridge Street East	Easterly limits of Broadway	Westerly limits of Lisgar Avenue
Bridge Street East	Easterly limits of Lisgar Avenue	Westerly limits of Tillson Avenue
Broadway	Southerly limits of London Street	Northerly Town limits
Broadway	Easterly limits of Broadway	Westerly limits of Harvey St.
Brock Street	Easterly limits of Tillson Avenue	Easterly limits of Maple Lane
Brock Street	Easterly limits of Broadway	Westerly limits of Harvey Street
Brock Street	Easterly limits of Harvey Street	Westerly limits of Tillson Avenue

COLUMN 1 HIGHWAY	COLUMN 2 TO	COLUMN 3 FROM
Cedar Street	Southerly limits of Simcoe Street	Northerly limits of Lincoln Street
Charlotte Avenue	Southerly limits of Concession Street	Northerly limits of Dereham Street
Concession Street	West Town limits of Broadway	Westerly limits of Lisgar Avenue
Concession Street	Easterly limits of Lisgar Avenue	Westerly limits of Tillson Avenue
Concession Street	Easterly limits of Tillson Avenue	CPR Railway Crossing
Concession Street	Easterly limits of Tillson Avenue	Westerly limits of Maple Lane
Concession Street	Easterly limits of Maple Lane	East Town Limit
Dereham Drive	Easterly limits of Sanders Crescent	Northerly limits of Baldwin Street
Devonshire Avenue	Easterly limits of Broadway	Northerly limits of Lisgar Avenue
Duncan Street	Easterly limits of Tillson Avenue	Westerly limits of Goshen Street
Durham Street	Easterly limits of Lisgar Avenue	Westerly limits of Tillson Avenue
Elgin Street	Westerly Limits of Queen Street	Westerly limits of Tillson Avenue
Falcon Road	Northerly limits of North Street	Northerly limits of Owl Drive
Fourth Street	Easterly limits of Lisgar Avenue	Westerly limits of Tillsonburg
Glendale Drive	Northerly limits of Camdon Court	Westerly limits of Broadway
Goshen Street	Southerly Limits of Simcoe Street	Southerly limits of Townline Rd.
Gowrie Street	Easterly limits of Broadway	Easterly limits of Park Avenue

COLUMN 1 HIGHWAY	COLUMN 2 TO	COLUMN 3 FROM
Bridge / Venison Street	Easterly limits of Broadway	Westerly limits of Tillson Avenue
Hardy Avenue	Northerly limits of Sanders Street	Easterly limits of Hardy Avenue
Harvey Street	Northerly limits of Brock Street	Northerly limits of Ridout Street
Hillyndale Road	Northerly limits of Potters Road	Northerly Limits of Birch Drive
John Street	Easterly limits of Broadway	Entrance to Memorial Park
John Pound Road	Southerly limits of London Street	Northerly limits of Kings Hwy #3
King Street	Southerly limits of Fourth Street	Northerly limits of Concession Street
Lincoln Street	Westerly limits of Goshen Street	Easterly limits of Tillson Street
Lincoln Street	Westerly limits of Tillson Street	Easterly limits of Vienna Road
Lisgar Avenue	Southerly limits of Bridge Street	Northerly limits of Brock Street
Lisgar Avenue	Northerly limits of Hale Street	Southerly limits of Concession Street
Lisgar Avenue	Northerly limits of Concession Street	Easterly limits of Broadway Street
Lorraine Avenue	Northerly limits of Birch Drive	Northerly limits of Potters Road
North Street	Westerly limits of Woodland Crescent	Westerly limits of Broadway
*North Street	Easterly limits of Broadway	Easterly limits of Angus Street
Oxford Street	Easterly limits of Broadway	Easterly limits of Tillson Avenue
Parkwood Drive	Easterly limits of Maple Lane	Southerly limits of Concession St.

COLUMN 1 HIGHWAY	COLUMN 2 FROM	COLUMN 3 TO
Potters Road	Northerly limits of Simcoe Street	Westerly limits of North Townline Road
Quarter Town Line Road	Southerly limits of Baldwin Street	Southerly limits of Concession St.
Quarter Town Line Road	Northerly limits of Concession St.	Southerly limits of North Street
Quarter Town Line Road	Northerly limits of North Street	Northerly limits of Fairview Street
Queen Street	Northerly limits of Concession Street	Southerly limits of Fourth Street
Rolph Street	Northerly limits of Baldwin Street	Southerly limits of Bear Street
Rolph Street	Northerly limits of Bear Street	Southerly limits of Concession St.
Sanders Street	Easterly limits of Broadway	Entrance to Memorial Park
Simcoe Street *from Vienna Road, E.	Easterly limits of Tillson Avenue	Westerly limits of Townline Road
Tanager Drive	Northerly limits of Owl Drive	Northerly limits of Bobolink Drive
*Tillson Avenue	Northerly limits of Oxford Street	Southerly limits of North Street
*Tillson Avenue	Northerly limits of North Street	CPR Railway Crossing
Tillson Street	Southerly limits of Simcoe Street	Northerly limits of Townline Road
Townline Road	Easterly limits of Vienna Road	Westerly limits of Goshen Street
Townline Road	Easterly limits of Goshen Street	Westerly limits of North Townline
Trottier Drive	Northerly limits of Baldwin Street	Northerly limits of Segal Drive

COLUMN 1 HIGHWAY	COLUMN 2 FROM	COLUMN 3 TO
Van Norman Drive	Northerly limits of Lisgar Avenue	Northerly limits of Centennial Avenue
Victoria Street	Northerly limits of Concession St.	Southerly limits of Glendale Drive
Vienna Road	Southerly limits of Simcoe Street	Northerly limits of Kings Hwy #3
Vienna Road	Southerly limits of Kings Hwy #3	CNR Wabash Railway Crossing
Wilson Avenue	Easterly limits of Charlotte Avenue	Northerly limits of Denrich Avenue
Wilson Avenue	Southerly limits of Denrich Avenue	Northerly limits of Baldwin Street
Woodcock Drive	Northerly limits of North Street	Southerly limits of Bobolink Drive

Note: * denotes County Roads within jurisdiction of Municipality

SCHEDULE 13**HEAVY TRAFFIC ROUTES**

COLUMN 1 HIGHWAY	COLUMN 2 FROM	COLUMN 3 TO	COLUMN 4 PERMITTED TIME
Broadway	Northern Limit	John Pound Road	24 Hours
Concession Street	Western Limit	Maple Lane	24 Hours
John Pound Road	Broadway	Highway No. 3	24 Hours
North Street	Western Limit	Eastern Limit	24 Hours
Oxford/Simcoe Street	Broadway	Eastern Limit	24 Hours
Tillson Avenue	Simcoe Street	North Street	24 Hours
Vienna Road	Simcoe Street	Southern Limit	24 Hours

SCHEDULE 14**REDUCED LOAD LIMIT**

COLUMN 1 HIGHWAY	COLUMN 2 FROM	COLUMN 3 TO	COLUMN 4 PERMITTED TIME
Rokeby Road	Bell Mill Side Road	Southern Limit	24 Hours
Quarterline Road	North Street	Baldwin Street	24 Hours
Newell Road	Baldwin Street	Western Limit	24 Hours
Concession St. West	Broadway	Western Limit	24 Hours
Cranberry Road	North Street	Northern Limit	24 Hours

SCHEDULE 15**SCHOOL BUS LOADING ZONES**

COLUMN 1 HIGHWAY	COLUMN 2 SIDE	COLUMN 3 PLACE	COLUMN 4 TIME OR DAY
Francis Street	South	St. Joseph School	Anytime

SCHEDULE 16**PEDESTRIAN CROSSOVERS**

COLUMN 1	COLUMN 2
HIGHWAY	LOCATION
Broadway	25 m from South Side of Washington Grand to middle of Crosswalk
Lisgar Avenue	At the intersection with Devonshire Avenue
Wilson Avenue	184 m from South side of Dereham Drive to the centre of crosswalk

SCHEDULE 17(a)**HIGHER SPEED LIMITS**

COLUMN 1	COLUMN 2	COLUMN 3	COLUMN 4
HIGHWAY	FROM	TO	MAXIMUM RATE OF SPEED
Broadway (Hwy 19)	North Street	North Town Limit	60 km/h
* Simcoe Street	Easterly Town Limit	400 m West of Easterly Town Limit	60 km/h
Vienna Road	Simcoe Street	South Town Limit	60 km/h

SCHEDULE 17 (b)**LOWER SPEED LIMITS**

COLUMN 1	COLUMN 2	COLUMN 3	COLUMN 4
HIGHWAY	FROM	TO	LOWER RATE OF SPEED
Francis Street	144 m East of Tillson Avenue	45 m West of Kara Lane	40 km
Glendale Drive	22 m South of Allen St.	35 m west of Victoria Street	40 km
Hardy Avenue	Sanders Street	Lisgar Avenue	40 km
Maple Lane	82 m South of Concession St.	150 m North of Brock Street East	40 km
Quarter Townline Road	119 m North of Langrell Avenue	216 m South of Hwy #19	40 km

COLUMN 1	COLUMN 2	COLUMN 3	COLUMN 4
HIGHWAY	FROM	TO	LOWER RATE OF SPEED
Quarter Townline Road	363 m North of Brock Street West	Beech Street	40 km
Rolph Street	11 m North of Brock Street West	17 m south of Bear Street	40 km
Tillson Avenue	1 m north of Brock Street East	Concession Street	40 km

SCHEDULE 18

**AGREEMENT WITH OWNER OF ROADWAY
REGARDING FIRE ROUTES**

By-law

THIS AGREEMENT made in duplicate this

Day of A. D., 2001

BETWEEN:

THE CORPORATION OF THE TOWN OF TILLSONBURG

Here in after called "Town"
of the FIRST PART.

AND:

hereinafter called the "Owner"
of the SECOND PART.

WHEREAS the Owner is the registered owner of the lands and premises in the Town of Tillsonburg known for municipal purposes as _____ upon which have been laid out certain private roadways identified in the schedule hereto which the Owner had requested be designated and administered by the Town as fire routes pursuant to section 210(52) of The Municipal Act, R.S.O. 1990, c.M.45.

NOW THEREFORE THIS AGREEMENT WITNESSETH that for good and valuable consideration now paid by the Town to the Owner, the receipt and sufficiency of which is hereby acknowledged by the Owner:

1. The Owner consents during the term of this agreement to the designation by the Town of the private roadways identified in the schedule hereto as fire routes pursuant to section 210 (52) of the Municipal Act, R.S.O. 1990, c. M.45, and to the full and free administration and enforcement with respect to such private roadways of by-laws pertaining to the fire routes including, but without restricting the generality of the foregoing, the right of free and unhindered entry and re-entry at all times upon the Owner's lands and premises by the Town's employees, servants and agents and by municipal by-law enforcement officers.

Constables and Officers appointed for the carrying out of the provisions of The Highway Traffic Act for the purposes of erecting, maintaining and removing official signs, prohibiting parking, and ticketing, removing and impounding vehicles parked or left along the fire routes.

2. The Owner covenants and agrees
 - (a) that the Town shall be responsible for initially erecting official signs and standards for which the Owner shall pay to the Town \$ _____ at the time of application and the material and labour costs of the Town of erecting official signs and standards in accordance with its Municipal Maintenance Management System;
 - (b) that once official signs are erected, the Owner shall be responsible for their maintenance at his expense in accordance with the standards of the Town;
 - (c) that the Town shall have the right to remove or re- erect official signs;
 - (d) that the Town shall have the right to remove any signs which may conflict or may be confused with official signs;
 - (e) that the Owner shall not permit anything to be done which obstructs the plain view of any official sign by the driver of a vehicle along a fire route;
 - (f) the Owner shall at all times keep the fire route in good repair, free and clear of any obstruction, excavation, object or thing likely to hinder, obstruct or interfere with the movement of a fire truck or emergency vehicle along the fire route.
3. The Owner releases the Town from all manner of debts, claims, demands, causes of action or suits which the Owner may now or hereafter have against the Town, its employees, servants or agents in respect of any matter contained in or arising from this agreement.
4. The Owner agrees that this agreement shall continue in full force and effect from the date Hereof until terminated by the Town upon one month's prior written notice delivered personally or sent by First Class Mail to the Owner at his last known address.
5. This agreement shall inure to the benefit of and be binding upon the Town and the Owner, and their respective heirs, executors, administrators, successors, and assigns, as the case maybe.

IN WITNESS WHEREOF the Owner has here unto set his hand and seal or affixed Its corporate seal attested to by the hands of its proper officers duly authorized in that behalf, as the case may be.

SIGNED, SEALED AND DELIVERED

In the presence of

SCHEDULE 19**ACCESSIBLE PARKING SPACES**

COLUMN 1 HIGHWAY	COLUMN 2 SIDE	COLUMN 3 LOCATION
Broadway	East	First space at 200 Broadway
Broadway	East	First Space North of Oxford St.
Broadway	East	First space south of Brock St.
Broadway	West	First space north of Brock St.
Broadway	West	First space South of Ridout St.
Brock St. W.	North	First space West of Broadway
Brock St. W.	North	First Space East of Bidwell Street
Brock St. W.	North	West of Bidwell Street
Brock St. E.	South	First space east of Broadway
Durham St.	North	23 Meters East of Lisgar Ave
Harvey St.	East	103.3 m North of Brock St. E. to 115.6m North of Brock St. E.
Harvey St.	West	Sixth, Seventh, thirteenth space South of Bridge Street

COLUMN 1 HIGHWAY	COLUMN 2 SIDE	COLUMN 3 LOCATION
Ridout St. W.	North	First space west of Broadway
Ridout St. E	South	First and Second spaces east of Broadway
Rolph St.	East	50.8 m North of Venison St. W. to 58 m North of Venison St. W.
Washington Grand	South	First space west of Broadway

PARKING LOTS

Community Centre	First Four Spaces East of Senior Citizens Entrance
Community Centre	Three Spaces West of swimming pool – East of Hardy Ave.
Community Centre	Three spaces East of East Entrance off Memorial Arena Parking Lot.
Lot 1A	Three spaces – South/West corner of lot
Lot 2A	2 spaces on North West Entrance, 2 spaces North East Entrance, 1 space North East corner, 1 space South East corner. 2 spaces West side of Parking Lot.
Lot 5A	Two Spaces- North Side (South of Sears Store)
Lot 6A	Four Spaces – South of Canadian Tire Store
Lot 7A	Four Spaces east of Harvey Street
Lot 9A	Two Spaces North West corner of lot
Lot 11A	One Space- South side – East of Sears Store Entrance
Lot 11A	One Space –North Side -1 st space East of sidewalk to Park Entrance
Lot 1B	First Space East end of the North lane

Lot 1B	First Space South East of Bidwell Street (St. Paul's)
Lot 2B	First Space North East of Bidwell Street
Lot 4B	First Space – South East corner of Lot

SCHEDULE 20

**AGREEMENT WITH OWNER OF PRIVATE PARKING LOT
REGARDING PROHIBITED PARKING**

By-law 2103

THIS AGREEMENT made in duplicate this

Day of A. D., 2001

BETWEEN:

THE CORPORATION OF THE TOWN OF TILLSONBURG

Here in after called "Town"
of the FIRST PART.

AND:

hereinafter called the "Owner"
of the SECOND PART.

WHEREAS the Owner is the registered owner of the lands and premises in the Town of Tillsonburg known for municipal purposes as _____ upon which have been laid out certain private parking lots identified in the schedule hereto which the Owner had requested be designated and administered by the Town as prohibited parking pursuant to section 210(131) of The Municipal Act. R.S.O. 1990, c.M.45.

NOW THEREFORE THIS AGREEMENT WITNESSETH that for good and valuable consideration now paid by the Town to the Owner, the receipt and sufficiency of which is hereby acknowledged by the Owner:

1. The Owner consents during the term of this agreement to the designation by the Town of the private parking lots identified in the schedule hereto as prohibited parking pursuant to section 210 (131) of the Municipal Act, R.S.O. 1990, c. M.45, and to the full and free administration and enforcement with respect to such private parking lots of by-laws pertaining to the parking lot including, but without restricting the generality of the foregoing, the right of free and unhindered entry and re-entry at all times upon the Owner's lands and premises by the Town's employees, servants and agents and by municipal by-law enforcement officers.

Constables and Officers appointed for the carrying out of the provisions of The Highway Traffic Act for the purposes of erecting, maintaining and removing official signs, prohibiting parking, and ticketing, removing and impounding vehicles parked or left along the fire routes.

2. The Owner covenants and agrees
 - (a) that the Town shall be responsible for initially erecting official signs and standards for which the Owner shall pay to the Town \$ _____ at the time of application and the material and labour costs of the Town of erecting official signs and standards in accordance with its Municipal Maintenance Management System;

- (b) that once official signs are erected, the Owner shall be responsible for their maintenance at his expense in accordance with the standards of the Town;
 - (c) that the Town shall have the right to remove or re-erect official signs;
 - (d) that the Town shall have the right to remove any signs which may conflict or may be confused with official signs;
 - (e) that the Owner shall not permit anything to be done which obstructs the plain view of any official sign by the driver of a vehicle in the parking lot;
3. The Owner releases the Town from all manner of debts, claims, demands, causes of action or suits which the Owner may now or hereafter have against the Town, its employees, servants or agents in respect of any matter contained in or arising from this agreement.
 4. The Owner agrees that this agreement shall continue in full force and effect from the date Hereof until terminated by the Town upon one month's prior written notice delivered personally or sent by First Class Mail to the Owner at his last known address.
 5. This agreement shall inure to the benefit of and be binding upon the Town and the Owner and their respective heirs, executors, administrators, successors, and assigns, as the case maybe.

IN WITNESS WHEREOF the Owner has here unto set his hand and seal or affixed its corporate seal attested to by the hands of its proper officers duly authorized in that behalf, as the case may be.

SIGNED, SEALED AND DELIVERED
In the presence of


SCHEDULE 21**OUT OF COURT PENALITES**

OFFENCE	PENALTY
A) Park Prohibited Area	\$ 20.00
B) No Parking (2 A.M. to 6 A.M.)	\$ 20.00
C) Parking over 2 hrs	\$ 15.00
D) Park in Loading Zone	\$ 20.00
E) Parking Double	\$ 20.00
F) Park near fire hydrant	\$ 20.00
G) Parking on the wrong side of the road	\$ 20.00
H) Park too close to corner	\$ 20.00
I) Park too far from curb	\$ 20.00
J) Parking obstructing driveway	\$ 20.00
K) Parking obstructing traffic	\$ 20.00
L) Parking in prohibited area	\$ 20.00
M) Standing in prohibited area	\$ 20.00
N) Parking in bus zone	\$ 20.00
O) Parking in designated Fire Route	\$ 75.00
P) Standing in designated Fire Route	\$ 75.00
Q) Unauthorized parking in Accessible Parking Space (Fee warning to be posted on signs)	\$ 300.00
R) No stopping in an designated no stopping area	\$ 50.00

SCHEDULE 22
PARKING PERMIT FEE

The monthly fee per vehicle is \$50.00 a month

FIGURE 1
OFFICIAL PARKING PERMIT



The Corporation of the Town of Tillsonburg

PARKING PERMIT
ON STREET/ MUNICIPAL
LOT PARKING

PERMIT # _____ AMOUNT _____

STREET / LOT LOCATION _____

START DATE _____ END DATE _____

SCHEDULE 23**DESIGNATED ON STREET PARKING**

COLUMN 1 HIGHWAY	COLUMN 2 SIDE	COLUMN 3 LOCATION	COLUMN 4 TIME OR DAYS
London Street East	South	2 Parking spaces adjacent to 29 London Street East Roll No. 020 020 32600 0000 PIN – 00037 0103	Anytime
Washington Grand	North/West	2 Parking spaces adjacent to 71 Washington Grand Avenue Roll No. 040 040 44300 0000 PIN – 00033 0045	Anytime

FIGURE 2
OFFICIAL MAP
DOWNTOWN AREA

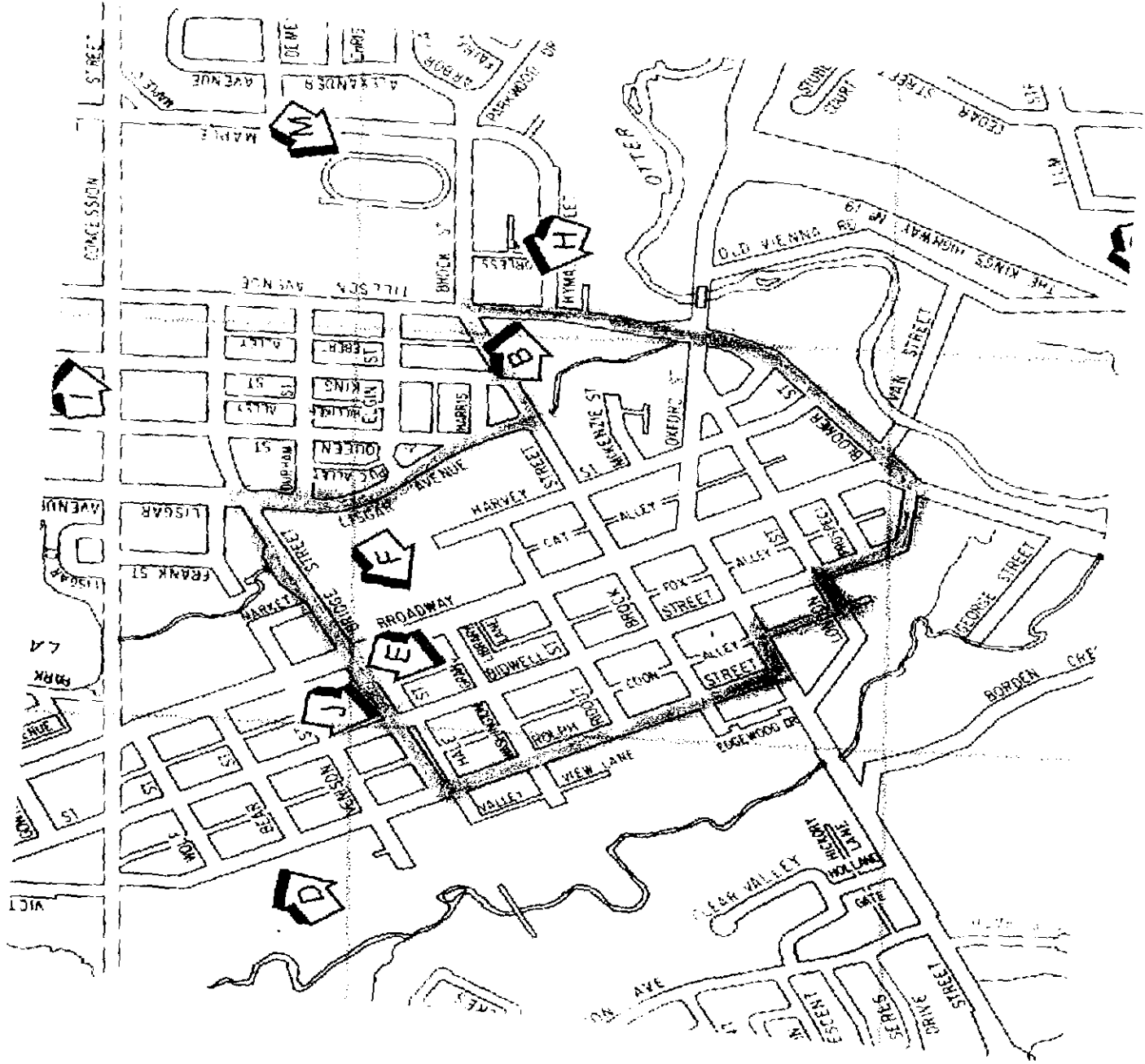


FIGURE 3
OFFICIAL MAP

Heavy Truck Routes

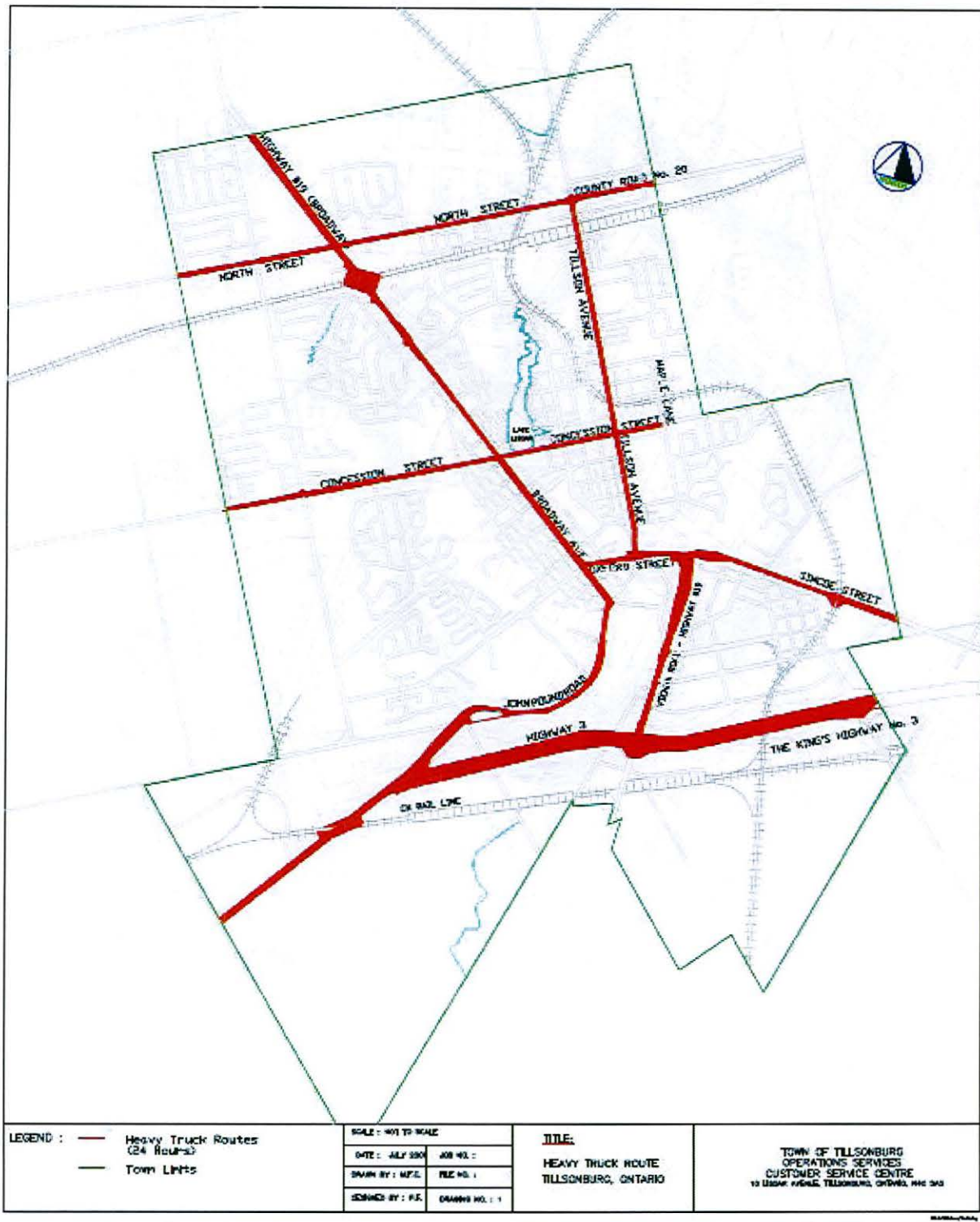


FIGURE 4
OFFICIAL REDUCED LOAD MAP

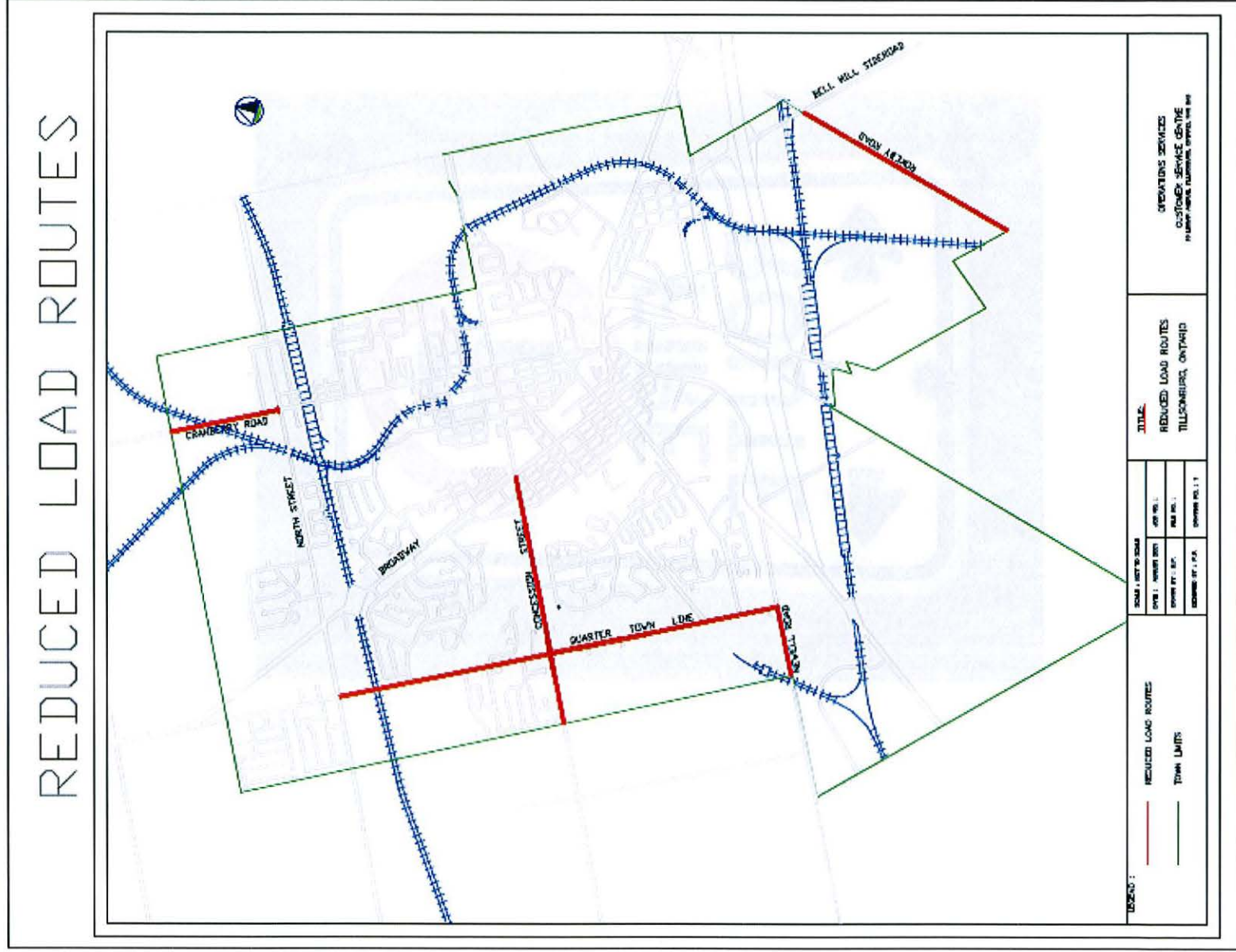


FIGURE 5
OFFICIAL SIGN
FIRE ROUTE



FIGURE 6

OFFICIAL SIGN
ACCESSIBLE PERSON'S



FIGURE 7
OFFICIAL MAP
MUNICIPAL PARKING LOT MAP



CORPORATION OF THE TOWN OF TILLSONBURG

MUNICIPAL PARKING LOTS

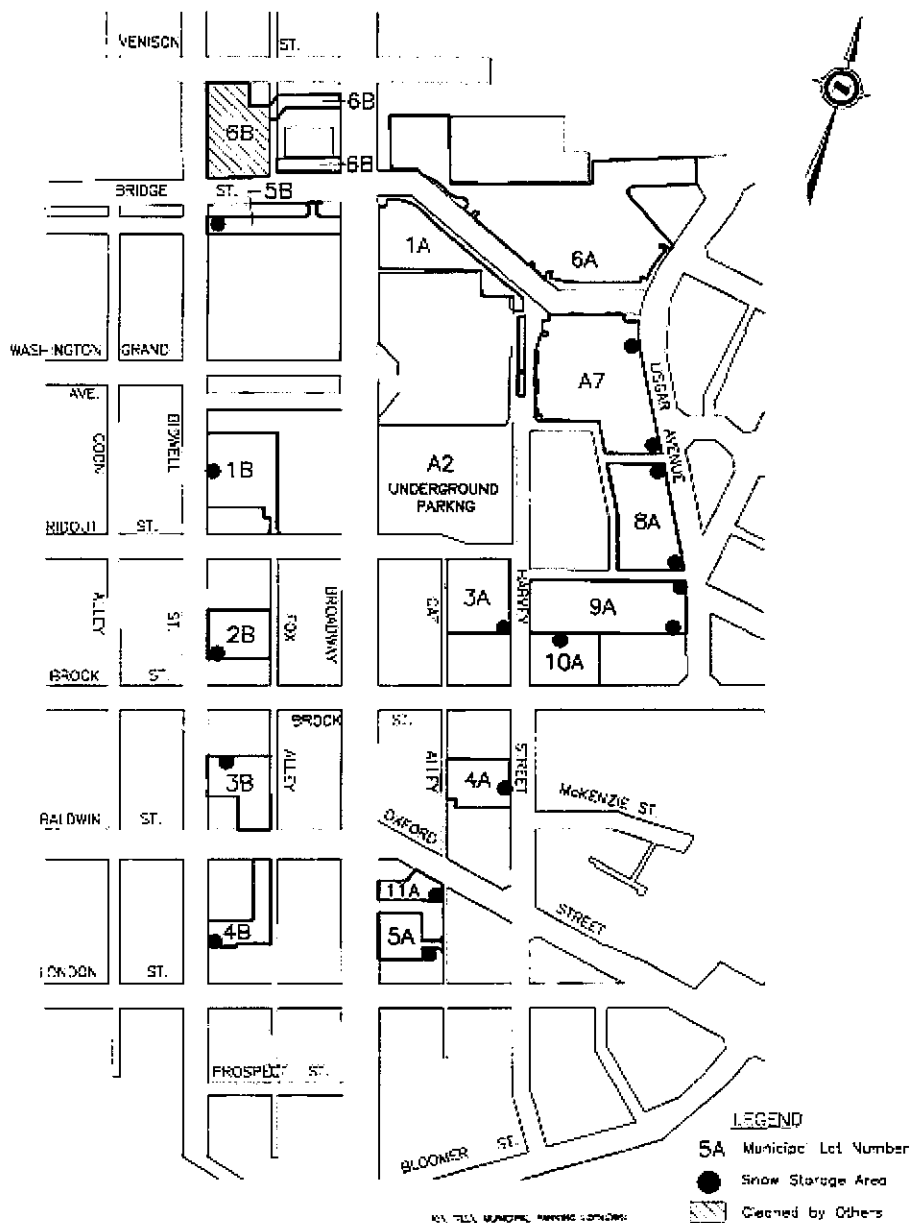


FIGURE 8

OFFICIAL SIGN
2 HOUR PARKING



FIGURE 9

OFFICIAL SIGN

NO OVERNIGHT PARKING 2 AM – 6 AM



FIGURE 10

OFFICIAL SIGN

NO PARKING – EMERGENCY VEHICLE PARKING ONLY



FIGURE 11

OFFICIAL SIGN

SCHOOL BUS LOADING ZONE



FIGURE 12

OFFICIAL SIGN

NO PARKING – LOADING ZONE



FIGURE 13

OFFICIAL SIGN

NO STOPPING



FIGURE 14

OFFICIAL SIGN

HORSE AND BUGGY PARKING ONLY



